



OGC File: 9638854

November 30, 2013

Westcoast Connector Gas Transmission Ltd.  
1100, 1055 West Georgia Street  
Vancouver BC V6E 3R5

Attention: Surface Land Administrator

Re: Investigative Use Permit – Section 14 over Crown Land within Block L, Group 103-P-6; Block I, Group 103-P-5; Block J, Group 103-P-5; Block G, Group 103-P-5; Block F, Group 103-P-5; Block C, Group 103-P-5; Block K, Group 103-P-4; Block L, Group 103-P-4; Block E, Group 103-P-4; Block D, Group 103-P-4; Block A, Group 103-O-1; Block I, Group 103-J-16; Block J, Group 103-J-16; Block G, Group 103-J-16; Block B, Group 103-J-16; Block L, Group 103-I-13; Block E, Group 103-I-13; Block H, Group 103-J-16; Block C, Group 103-J-16; Block D, Group 103-J-16; Block L, Group 103-J-9; Block I, Group 103-J-10; Block H, Group 103-J-10; Block A, Group 103-J-10; Block I, Group 103-J-7; Block H, Group 103-J-7; Block A, Group 103-J-7; Block D, Group 103-J-8.

Date of Issuance: November 30, 2013  
Commission File No: 9638854

## PERMISSIONS

The Oil and Gas Commission ("Commission") hereby authorizes the holder of permit number 9638854, under section 14 of the *Land Act*, to allow Westcoast Connector Gas Transmission Ltd. (the "permit holder") to occupy Crown land within the areas indicated on the attached sketch plans; Focus Job No. 010042423, Pages No. 1 to 40, Revision 0, dated September 25, 2013, (hereinafter referenced together as the "Site"), to conduct appraisals, inspections, analyses, inventories, surveys or other investigations under Authorization Number 941924, subject to conditions set out below.

## CONDITIONS

1. The permit holder may use and occupy the Site only for the purposes of investigating the site for potential oil and gas activities and related activities as defined in the *Oil and Gas Activities Act*.
2. The total disturbance within the Site must not exceed 0.215 ha.
3. The permit holder will indemnify the Province of British Columbia (the Province) and the Oil and Gas Commission against all losses, damages, costs and liabilities arising out of any breach or non-performance of any condition or agreement set out in this Permit and any personal injury, death or property damage occurring within the Site, or happening by virtue of its occupation of the Site, and the amount of such losses, damages and costs shall be payable to the Province or the Oil and Gas Commission immediately.

Operations – Permitting and Authorizations  
6534 Alrport Rd.  
Fort St. John, BC V1J 4M6

Telephone: 250-794-5200  
Facsimile: 250-794-5390  
24 Hour: 250-794-5200


4. The permit holder will immediately effect, and keep in force while this Permit is in effect, insurance of an amount not less than \$1,000,000 protecting the Province, the Commission and the permit holder (without any rights of cross-claim or subrogation) against claims for personal injury, death, property damage, or third party or public liability claims arising from any accident or occurrence on the Site.
5. The permit holder will restore the site to the satisfaction of the Oil and Gas Commission following expiration or cancellation of this Permit.
6. The authorization to occupy and use Crown land does not entitle the permit holder to exclusive possession of the Site. The permit holder will not interfere with any person found on the Site who has a public right of access over the Site or is using the Site pursuant to a prior or subsequent *Land Act* disposition.
7. The rights granted by this permit are subject to all subsisting grants to or rights of any person made or acquired under the *Coal Act*, *Forest Act*, *Mineral Tenure Act*, *Petroleum and Natural Gas Act*, *Range Act*, *Water Act* or *Wildlife Act*, or any extension or renewal of the same, any prior dispositions made under the *Land Act*, and the exceptions and reservations of rights and interests under Section 50 of the *Land Act*.
8. The permit holder will acknowledge and agree that any interference with rights granted under this permit by virtue of the exercise or operation of the rights or interests set out in the Sections (6) or (7) above shall not constitute a breach of the Province's or the Commission's obligations under this permit and the permit holder will release and discharge the Province and/or the Commission from any claim for loss or damage arising directly or indirectly out of any such interference. The permit holder will also agree to pay all costs and expenses that arise out of the permit holder's interference with the rights or interests set out in Sections (6) or (7) and that the permit holder will not commence or maintain proceedings under Section 65 of the *Land Act* with respect to interference with the permit holder's rights arising out of exercise or operation of the rights set out in Sections (6) or (7).
9. The permit holder must pay to the Province, when due, the Fees to the address and in accordance with the instructions set out in the attached covering letter.
10. The permit holder must not assign or sub-tenure this Permit. The permit holder must not transfer this permit without the Commission's written consent, which consent may be granted or withheld at the Commission's sole discretion.
11. This permit expires two years from the date of issuance.
12. The permit holder must notify the Commission prior to commencing activities under this permit. Notification may be sent to [C&E@bcogc.ca](mailto:C&E@bcogc.ca).
13. If artifacts, features, materials or things protected under section 13(2) of the Heritage Conservation Act are identified the permit holder must, unless the permit holder holds a permit under section 12 of the Heritage Conservation Act in respect of that artifact, feature, material or thing:
  - a. immediately cease all work in the vicinity of the artifacts, features, materials or things;
  - b. immediately notify the Archaeology Branch of FLRNO and the Commission; and
  - c. refrain from resuming work in the vicinity of the artifacts, features, materials or things except in accordance with an appropriate mitigation plan that has been prepared in accordance the Heritage Conservation Act, endorsed by a qualified archaeologist, and approved by the Archaeology Branch.

14. Within 60 days of the completion of the clearing phase of the activity authorized, the permit holder must submit to the Commission a Post-construction plan as an ePASS shape file accurately identifying the locations of the overall disturbance within the Site.
15. The permit holder must abide by and comply with all applicable laws, bylaws, orders, directions, ordinances, and regulations of any government authority having jurisdiction in any way affecting its use or occupation of the Site, including, without limitation, the provisions of the *Land Act* and the provisions of this Permit.
16. This permit does not authorize works located within lands within the Prince Rupert Port Authority.
17. Activities conducted below the high water mark must occur only within the period from November 30th until February 15th.
18. The permit holder must notify the Gitxaala Nation, Nisga'a Nation, Kitsumkalum First Nation, Lax Kw'alaams First Nation, Kitselas First Nation, and Metlakatla Band Council prior to commencement of project.
19. The permit holder must provide any archaeological reports to Metlakatla First Nations.
20. The permit holder must ensure a qualified specialist be on site during activities to monitor for marine wildlife in the project area. This individual must have the authority to suspend operations as required to minimize impact to the wildlife.

#### ADVISORY GUIDANCE

1. In the event of a spill of deleterious materials or other such emergency in which the permit holder would notify provincial authorities, notification should also be made to Metlakatla. Notifications should be provided to David Leask, Land and Marine Plan Implementation Manager at 250-628-3201 or [dleask@metlakatla.ca](mailto:dleask@metlakatla.ca)
2. The permit holder should be aware that there may be Metlakatla First Nations traditional activities occurring during activities, and all reasonable efforts should be made to minimize interference with those activities.

The attached plan forms an integral part of this authorization.



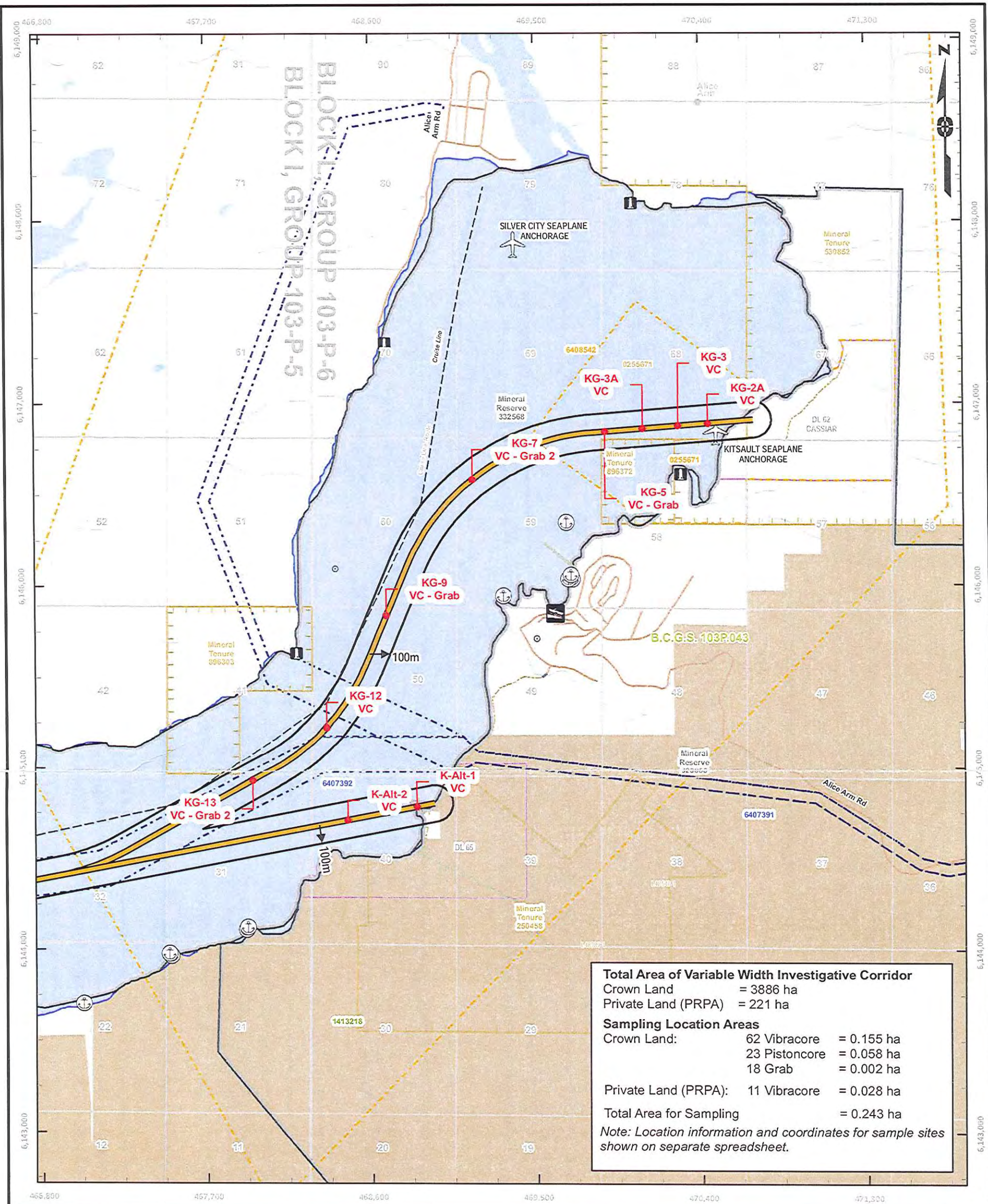
Lori Phillips  
Review and Approval Resource Officer

pc: digital copy: [whalladay@spectraenergy.com](mailto:whalladay@spectraenergy.com); [aimee.giesbrecht@lexterraland.com](mailto:aimee.giesbrecht@lexterraland.com)

pc: FLNRO

pc: Gitxaala Nation, Nisga'a Nation, Kitsumkalum First Nation, Lax Kw'alaams First Nation, Kitselas First Nation, and Metlakatla Band Council





**Total Area of Variable Width Investigative Corridor**  
Crown Land = 3886 ha  
Private Land (PRPA) = 221 ha

**Sampling Location Areas**  
Crown Land:  
62 Vibracore = 0.155 ha  
23 Pistoncore = 0.058 ha  
18 Grab = 0.002 ha

Private Land (PRPA): 11 Vibracore = 0.028 ha

**Total Area for Sampling = 0.243 ha**

*Note: Location information and coordinates for sample sites shown on separate spreadsheet.*

**PROJECT FEATURES**

- Proposed Features
- Pipeline R/W
- OFFSHORE DATA
- Coastal Boat Launches
- Coastal Moorings
- Navigational Light
- Coastal Airport
- Bird Colonies
- Industrial Point
- Freshwater Coast
- Submarine Pipeline
- Cruise Line
- OIL AND GAS
- Ground Disturbance/Leases
- Pipeline

**FISHERIES**

- Commercial Salmon Fishery
- Commercial Urchin Fishery
- Recreational Fish Fishery
- Commercial Crab Fishery
- Recreational Crab Fishery
- Recreational Groundfish Fishery
- TANTALIS TENURES
- Watershed Reserve
- Waterpower
- Windpower
- Aquaculture
- Env. Conserv. & Rec.
- Industrial
- Communication
- Quarrying
- Utility

**WATER FEATURES**

- Lake, River, Canal, Lagoon, Dugout
- Stream, Canal, Oxbow, Ditch
- ENVIRONMENTAL
- Muskwa-Kechika Management Area
- Protected Area/Ecological Reserve
- Provincial Park
- Recreation Area
- Vehicle Closure Area
- TRANSPORTATION
- Highway
- Paved Road
- Highgrade Gravel
- Lowgrade Gravel
- Winter Road
- Cutline/Trail
- Forestry Road
- Railway
- Railway Abandoned
- MUNICIPAL
- Municipality
- Large Municipality
- First Nations Reserve
- Private/Acquired Land

**CRITICAL HABITAT**


- Caribou Review
- Ungulate Winter Range
- Wildlife Habitat Area
- FORESTRY
- Cutblock
- Wildlife Tree Patch
- Community Forests
- Woodlots
- MISCELLANEOUS
- Coal Tenure
- Mineral Tenure
- Mineral Reserve
- Site "C" HCA Permit
- VLI - High
- VLI - Moderate
- VLI - Low
- Recreation Protected
- Grazing Tenure
- Agricultural Land Reserve
- Transmission Line



0948090 B.C. LTD.

B.C.G.S SKETCH SHOWING

**Investigative Use Permit**  
**Application for Offshore Sediment Sampling**

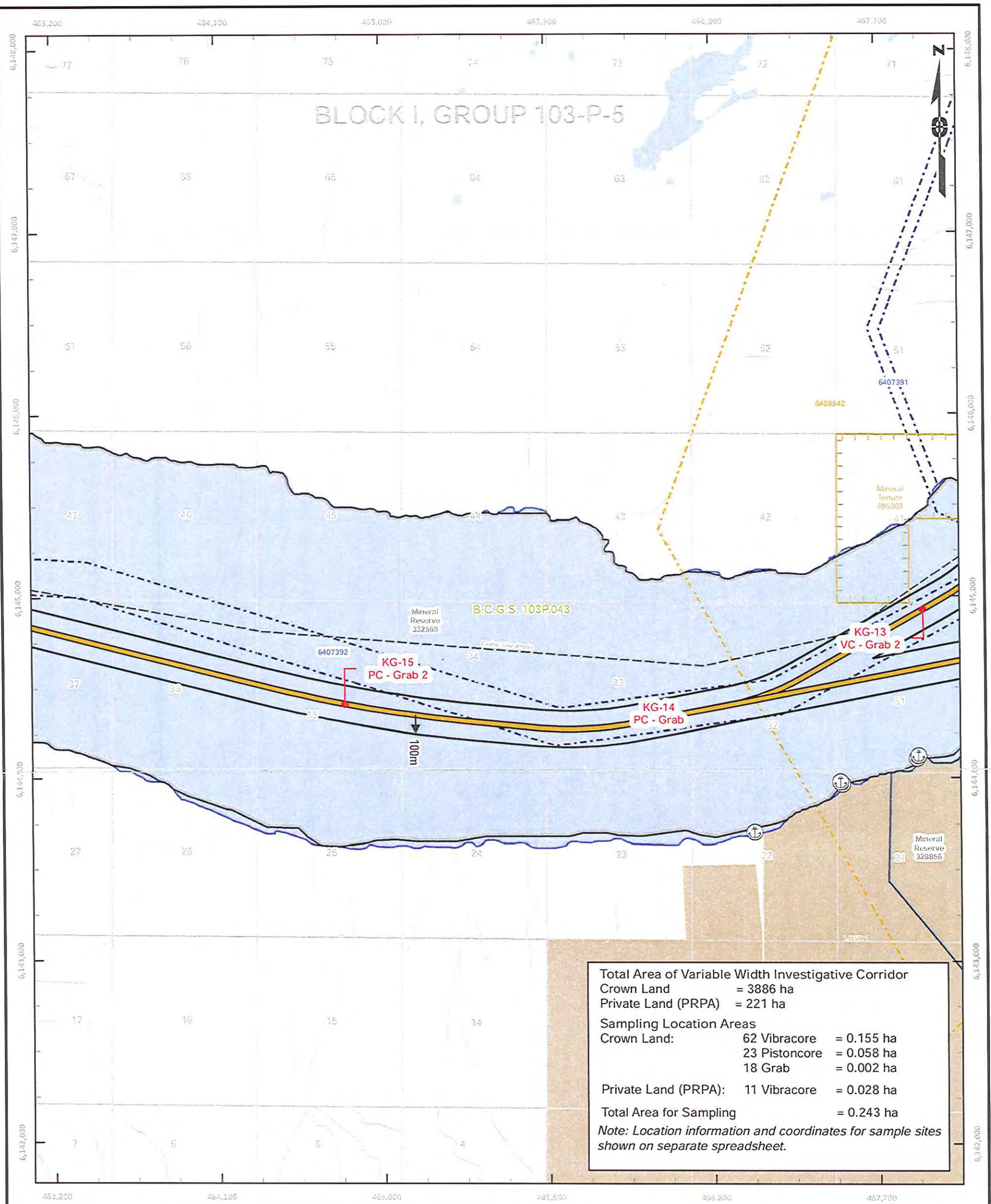


**FOCUS**  
FCS Land Services Limited Partnership  
10716 - 100th Avenue Fort St. John BC V1J 1Z3 250.787.0200 www.focus.ca

JOB NO.: 010042423	PAGE #: 01	REVISION
FILE NO.: OGC Offshore.mxd	DRAWN BY: HLF/BJB	0
CLIENT FILE NO.:	CHECKED: -	IMAGE:
REF NO.:	LAND NO.:	-
DATE: September-25-13	SHEET: 1 of 1	

963 8854





PROJECT FEATURES

- Proposed Features
- Pipeline RW
- OFFSHORE DATA
- Coastal Boat Launches
- Coastal Moorages
- Navigational Light
- Coastal Airport
- Bird Colonies
- Industrial Point
- Freshwater Coast
- Submarine Pipeline
- Cruise Line
- OIL AND GAS
- Ground Disturbance/Leases
- Pipeline

FISHERIES

- Commercial Salmon Fishery
- Commercial Urchin Fishery
- Recreational Fish Fishery
- Commercial Crab Fishery
- Recreational Crab Fishery
- Recreational Groundfish Fishery
- TANTALIS TENURES
- Watershed Reserve
- Waterpower
- Windpower
- Aquaculture
- Env. Conserv. & Rec.
- Industrial
- Communication
- Quarrying
- Utility

WATER FEATURES

- Lake, River, Canal, Lagoon, Dugout
- Stream, Canal, Oxbow, Ditch
- ENVIRONMENTAL
- Muskwa-Kechika Management Area
- Protected Area/Ecological Reserve
- Provincial Park
- Recreation Area
- Vehicle Closure Area
- TRANSPORTATION
- Highway
- Paved Road
- Highgrade Gravel
- Lowgrade Gravel
- Winter Road
- Cutline/Trail
- Forestry Road
- Railway
- Railway Abandoned
- MUNICIPAL
- Municipality
- Large Municipality
- First Nations Reserve
- Private/Acquired Land

CRITICAL HABITAT

- Caribou Review
- Ungulate Winter Range
- Wildlife Habitat Area
- FORESTRY
- Cutblock
- Wildlife Tree Patch
- Community Forests
- Woodlots
- MISCELLANEOUS
- Coal Tenure
- Mineral Tenure
- Mineral Reserve
- Site "C" HCA Permit
- VLI - High
- VLI - Moderate
- VLI - Low
- Recreation Protected
- Grazing Tenure
- Agricultural Land Reserve
- Transmission Line

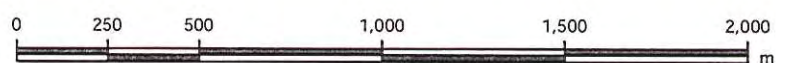


0948090 B.C. LTD.

B.C.G.S SKETCH SHOWING

Investigative Use Permit

Application for Offshore Sediment Sampling



B.C.G.S.: 103P.043

SCALE 1:20,000  
(NAD 1983 UTM ZONE 9N)

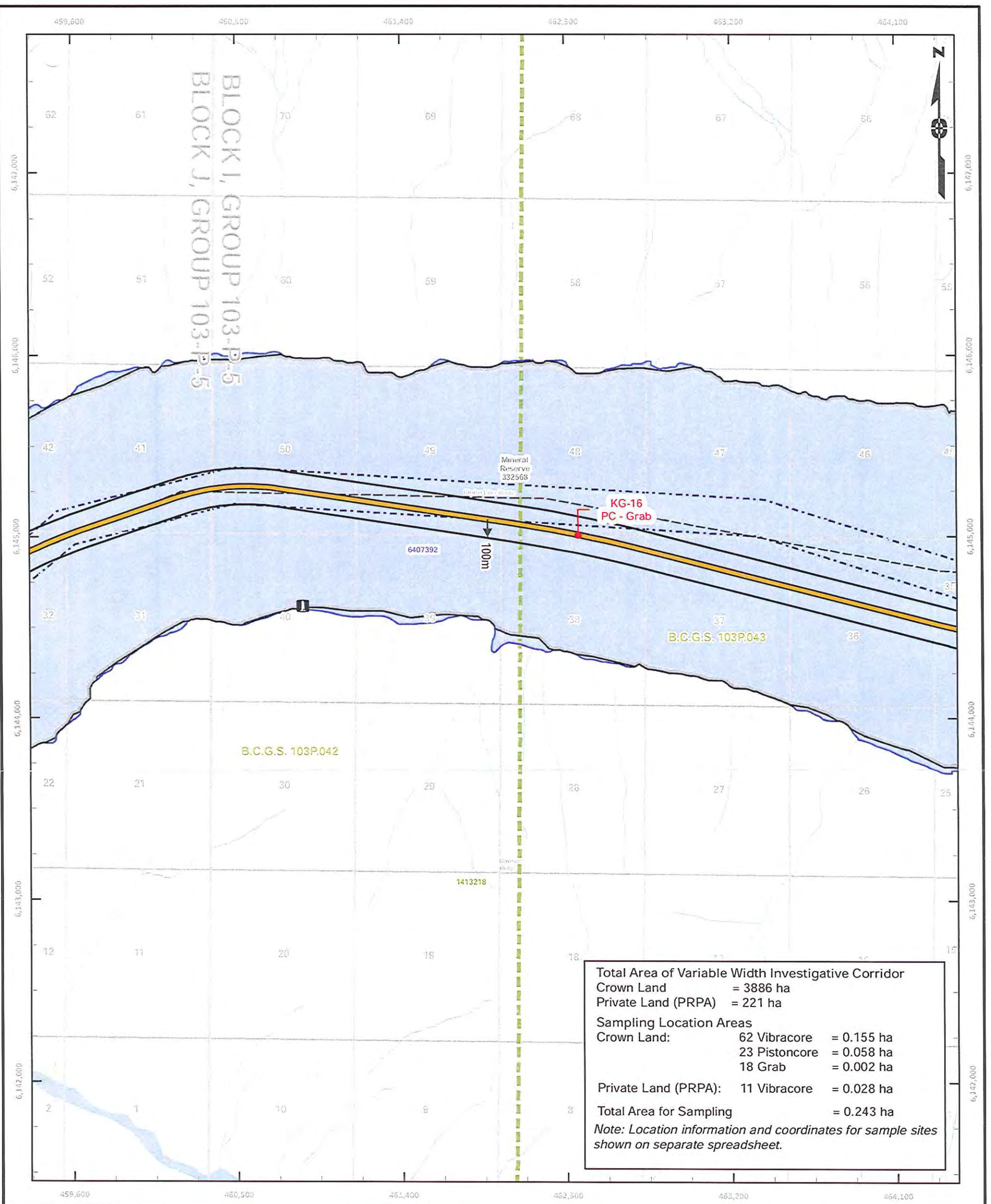
FOCUS

FCS Land Services Limited Partnership  
10716 - 104th Avenue Fort St. John BC V1J 1Z3 250.787.0200 www.focus.ca

JOB NO.: 010042423	PAGE #: 02	REVISION
FILE NO.: OGC Offshore.mxd	DRAWN BY: HLF/BJB	0
CLIENT FILE NO.:	CHECKED: -	IMAGE:
REF NO.:	LAND NO.:	
DATE: September-25-13	SHEET: 1 of 1	

9638854





Total Area of Variable Width Investigative Corridor			
Crown Land	=	3886	ha
Private Land (PRPA)	=	221	ha
Sampling Location Areas			
Crown Land:	62 Vibracore	=	0.155 ha
	23 Pistoncore	=	0.058 ha
	18 Grab	=	0.002 ha
Private Land (PRPA):	11 Vibracore	=	0.028 ha
Total Area for Sampling		=	0.243 ha
Note: Location information and coordinates for sample sites shown on separate spreadsheet.			

PROJECT FEATURES

Proposed Features

Pipeline RW

OFFSHORE DATA

Coastal Boat Launches

Coastal Moorages

Navigational Light

Coastal Airport

Bird Colonies

Industrial Point

Freshwater Coast

Submarine Pipeline

Cruise Line

OIL AND GAS

Ground Disturbance/Leases

Pipeline

FISHERIES

Commercial Salmon Fishery

Commercial Urchin Fishery

Recreational Fish Fishery

Commercial Crab Fishery

Recreational Crab Fishery

Recreational Groundfish Fishery

TANTALIS TENURES

Watershed Reserve

Waterpower

Windpower

Aquaculture

Env. Conserv. & Rec.

Industrial

Communication

Quarrying

Utility

WATER FEATURES

Lake, River, Canal, Lagoon, Dugout, Stream, Canal, Oxbow, Ditch

ENVIRONMENTAL

Muskwa-Kechika Management Area

Protected Area/ Ecological Reserve

Provincial Park

Recreation Area

Vehicle Closure Area

TRANSPORTATION

Highway

Paved Road

Highgrade Gravel

Lowgrade Gravel

Winter Road

Cutline/Trail

Forestry Road

Railway

Railway Abandoned

MUNICIPAL

Municipality

Large Municipality

First Nations Reserve

Private/Acquired Land

CRITICAL HABITAT

Caribou Review

Ungulate Winter Range

Wildlife Habitat Area

FORESTRY

Cutblock

Wildlife Tree Patch

Community Forests

Woodlots

MISCELLANEOUS

Coal Tenure

Mineral Tenure

Mineral Reserve

Site "C" HCA Permit

VLI - High

VLI - Moderate

VLI - Low

Recreation Protected

Grazing Tenure

Agricultural Land Reserve

Transmission Line

0948090 B.C. LTD.

B.C.G.S SKETCH SHOWING

Investigative Use Permit

Application for Offshore Sediment Sampling

0 250 500 1,000 1,500 2,000 m

B.C.G.S.: 103P.043/042

SCALE 1:20,000 (NAD 1983 UTM ZONE 8N)

FOCUS

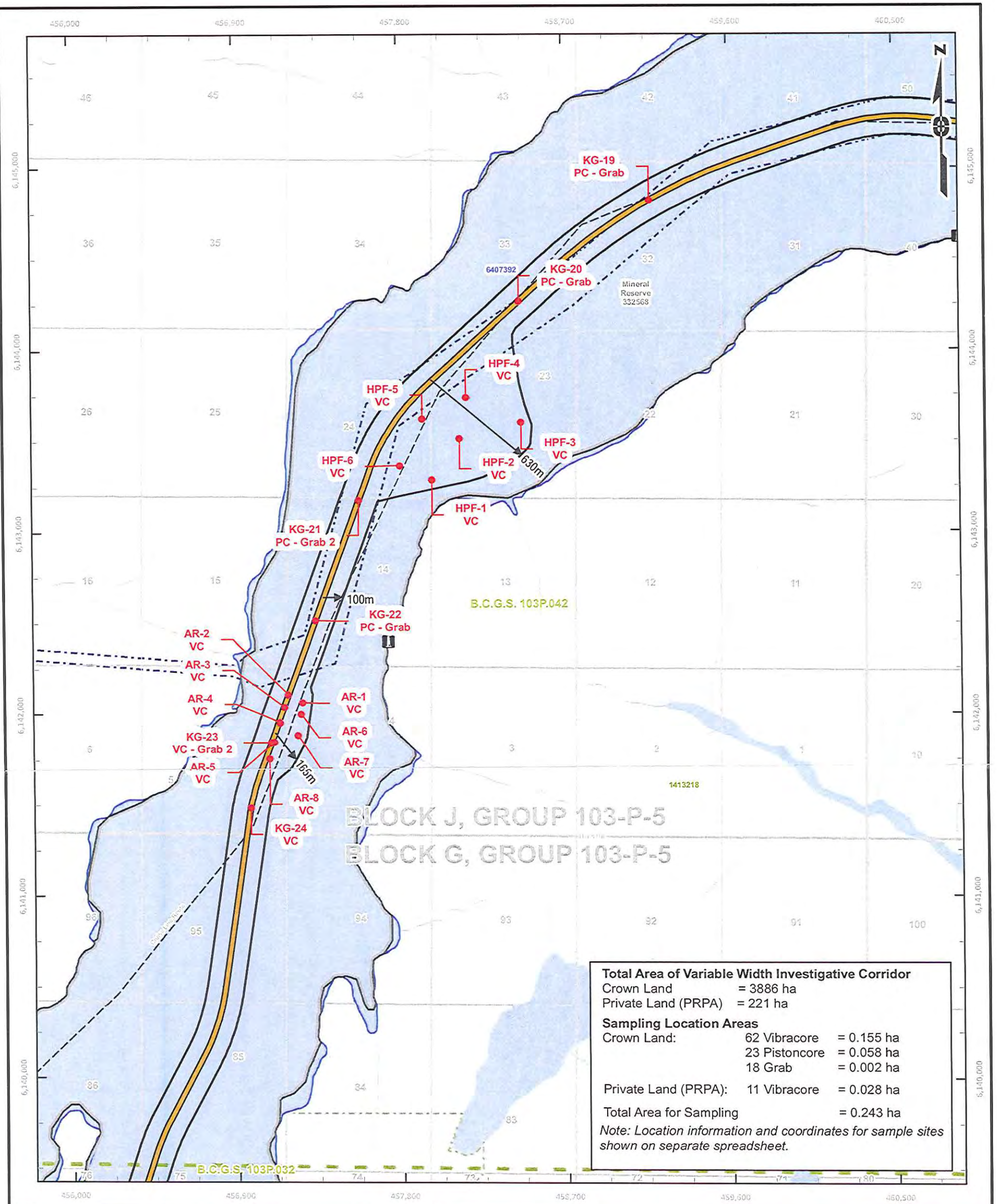
FCS Land Services Limited Partnership

10716 - 100th Avenue Fort St. John BC V1J 1Z3 250.787.0300 www.focus.ca

JOB NO.: 010042423	PAGE #: 03	REVISION
FILE NO.: OGC Offshore.mxd	DRAWN BY: HLF/BJB	0
CLIENT FILE NO.:	CHECKED: -	IMAGE:
AFE:	LAND NO.:	
REF NO.:	SHEET: 1 of 1	
DATE: September-25-13		

9638854





<b>Total Area of Variable Width Investigative Corridor</b>			
Crown Land	=	3886	ha
Private Land (PRPA)	=	221	ha
<b>Sampling Location Areas</b>			
Crown Land:			
62 Vibracore	=	0.155	ha
23 Pistoncore	=	0.058	ha
18 Grab	=	0.002	ha
Private Land (PRPA):			
11 Vibracore	=	0.028	ha
Total Area for Sampling	=	0.243	ha
<i>Note: Location information and coordinates for sample sites shown on separate spreadsheet.</i>			

**PROJECT FEATURES**

Proposed Features

Pipeline R/W

**OFFSHORE DATA**

Coastal Boat Launches

Coastal Moorages

Navigation Light

Coastal Airport

Bird Colonies

Industrial Point

Freshwater Coast

Submarine Pipeline

Cruise Line

**OIL AND GAS**

Ground Disturbance/Leases

Pipeline

**FISHERIES**

Commercial Salmon Fishery

Commercial Urchin Fishery

Recreational Fish Fishery

Commercial Crab Fishery

Recreational Crab Fishery

Recreational Groundfish Fishery

**TANTALIS TENURES**

Watershed Reserve

Waterpower

Windpower

Aquaculture

Env. Conserv. & Roc.

Industrial

Communication

Quarrying

Utility

**WATER FEATURES**

Lake, River, Canal, Lagoon, Dugout

Stream, Canal, Oxbow, Ditch

**ENVIRONMENTAL**

Muskeg-Kochika Management Area

Protected Area/ Ecological Reserve

Provincial Park

Recreation Area

Vehicle Closure Area

**TRANSPORTATION**

Highway

Paved Road

Highgrade Gravel

Lowgrade Gravel

Winter Road

Cutline/Trail

Forestry Road

Railway

Railway Abandoned

**MUNICIPAL**

Municipality

Large Municipality

First Nations Reserve

Private/Acquired Land

**CRITICAL HABITAT**

Caribou Review

Unclutter Winter Range

Wildlife Habitat Area

**FORESTRY**

Outblock

Wildlife Tree Patch

Community Forests

Woodlots

**MISCELLANEOUS**

Coal Tenure

Mineral Tenure

Mineral Reserve

Site "C" HCA Permit

VLI - High

VLI - Moderate

VLI - Low

Recreation Protected

Grazing Tenure

Agricultural Land Reserve

Transmission Line

**Spectra Energy**

**Westcoast Energy**

**0948090 B.C. LTD.**

**B.C.G.S SKETCH SHOWING**

**Investigative Use Permit**

**Application for Offshore Sediment Sampling**

0 250 500 1,000 1,500 2,000 m

B.C.G.S.: 103P.042/032

SCALE 1:20,000

(NAD 1983 UTM ZONE 19N)

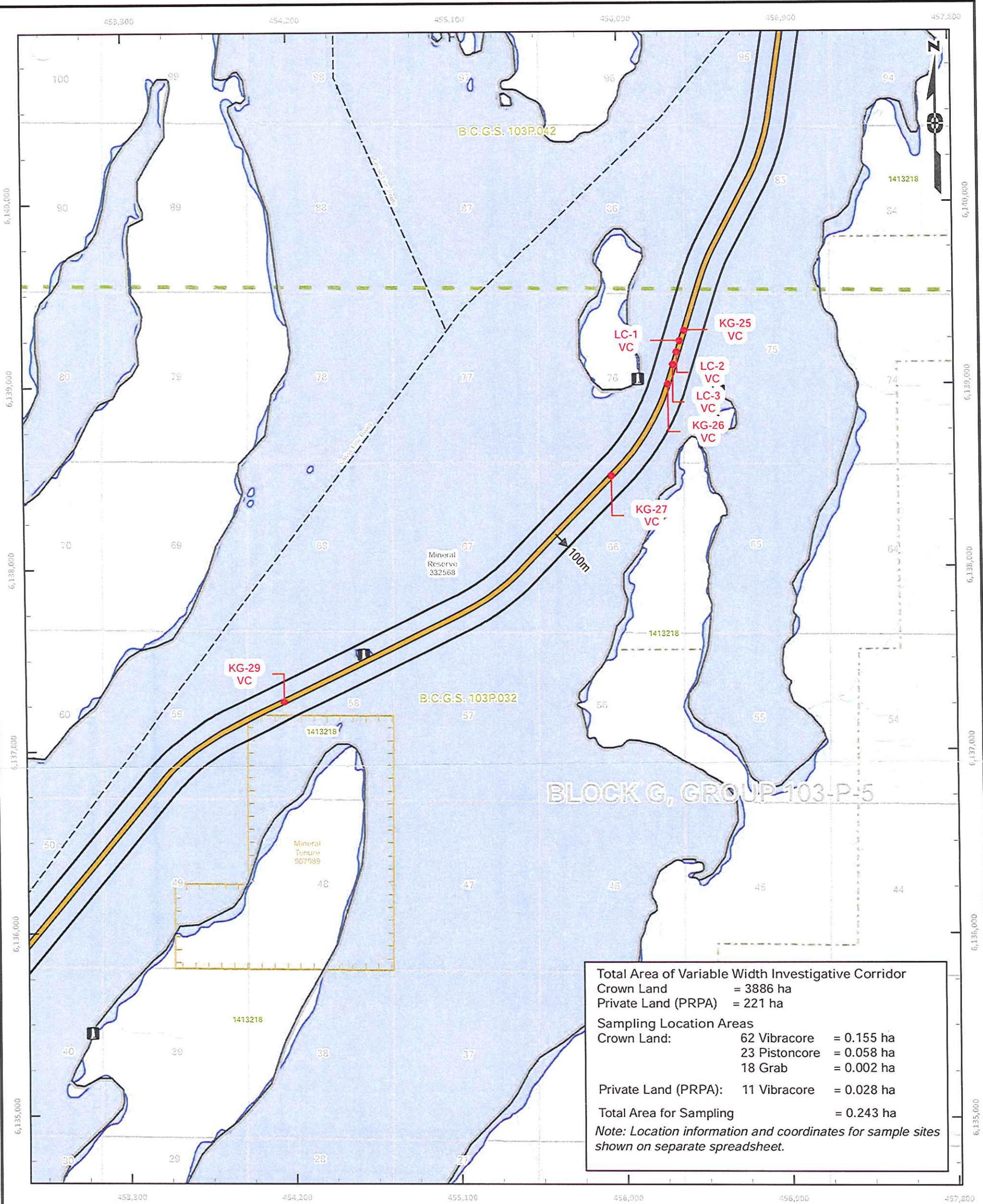
**FOCUS**

FCS Land Services Limited Partnership

10716 - 100th Avenue Fort St. John BC V1J 1Z3 250.787.0300 www.focus.ca

JOB NO.: 010042423	PAGE #: 04	REVISION
FILE NO.: OGC Offshore.mxd	DRAWN BY: HLF/BJB	0
CLIENT FILE NO.:	CHECKED: -	IMAGE:
AFE:	LAND NO.:	
REF NO.:	SHEET: 1 of 1	
DATE: September-25-13		





Total Area of Variable Width Investigative Corridor		
Crown Land	=	3886 ha
Private Land (PRPA)	=	221 ha
Sampling Location Areas		
Crown Land:		
62 Vibracore	=	0.155 ha
23 Pistoncore	=	0.058 ha
18 Grab	=	0.002 ha
Private Land (PRPA):		
11 Vibracore	=	0.028 ha
Total Area for Sampling	=	0.243 ha
Note: Location information and coordinates for sample sites shown on separate spreadsheet.		

<b>PROJECT FEATURES</b>			
Proposed Features			
Pipeline R/W			
<b>OFFSHORE DATA</b>			
Coastal Boat Launches			
Coastal Moorages			
Navigation Light			
Coastal Airport			
Bird Colonies			
Industrial Point			
Freshwater Coast			
Submarine Pipeline			
Cruise Line			
<b>OIL AND GAS</b>			
Ground Disturbance/Leases			
Pipeline			
<b>FISHERIES</b>			
Commercial Salmon Fishery			
Commercial Urchin Fishery			
Recreational Fish Fishery			
Commercial Crab Fishery			
Recreational Crab Fishery			
Recreational Groundfish Fishery			
<b>TANTALIS TENURES</b>			
Watershed Reserve			
Waterpower			
Windpower			
Aquaculture			
Env. Conserv. & Rec.			
Industrial			
Communication			
Quarrying			
Utility			
<b>WATER FEATURES</b>			
Lake, River, Canal, Lagoon, Dugout Stream, Canal, Oxbow, Ditch			
<b>ENVIRONMENTAL</b>			
Muskwa-Kechika Management Area			
Protected Area/ Ecological Reserve			
Provincial Park			
Recreation Area			
Vehicle Closure Area			
<b>TRANSPORTATION</b>			
Highway			
Paved Road			
Highgrade Gravel			
Lowgrade Gravel			
Winter Road			
Cutline/Trail			
Forestry Road			
Railway			
Railway Abandoned			
<b>MUNICIPAL</b>			
Municipality			
Large Municipality			
First Nations Reserve			
Private/Acquired Land			
<b>CRITICAL HABITAT</b>			
Caribou Review			
Uniquely Winter Range			
Wildlife Habitat Area			
<b>FORESTRY</b>			
Outblock			
Wildlife Tree Patch			
Community Forests			
Woodlots			
<b>MISCELLANEOUS</b>			
Coal Tenure			
Mineral Tenure			
Mineral Reserve			
Site "C" HCA Permit			
VLI - High			
VLI - Moderate			
VLI - Low			
Recreation Protected			
Grazing Tenure			
Agricultural Land Reserve			
Transmission Line			



0948090 B.C. LTD.

B.C.G.S SKETCH SHOWING

Investigative Use Permit

Application for Offshore Sediment Sampling



0 250 500 1,000 1,500 2,000 m

B.C.G.S.: 103P.042/032

SCALE 1:20,000 (NAD 1983 UTM ZONE 9N)



FOCUS

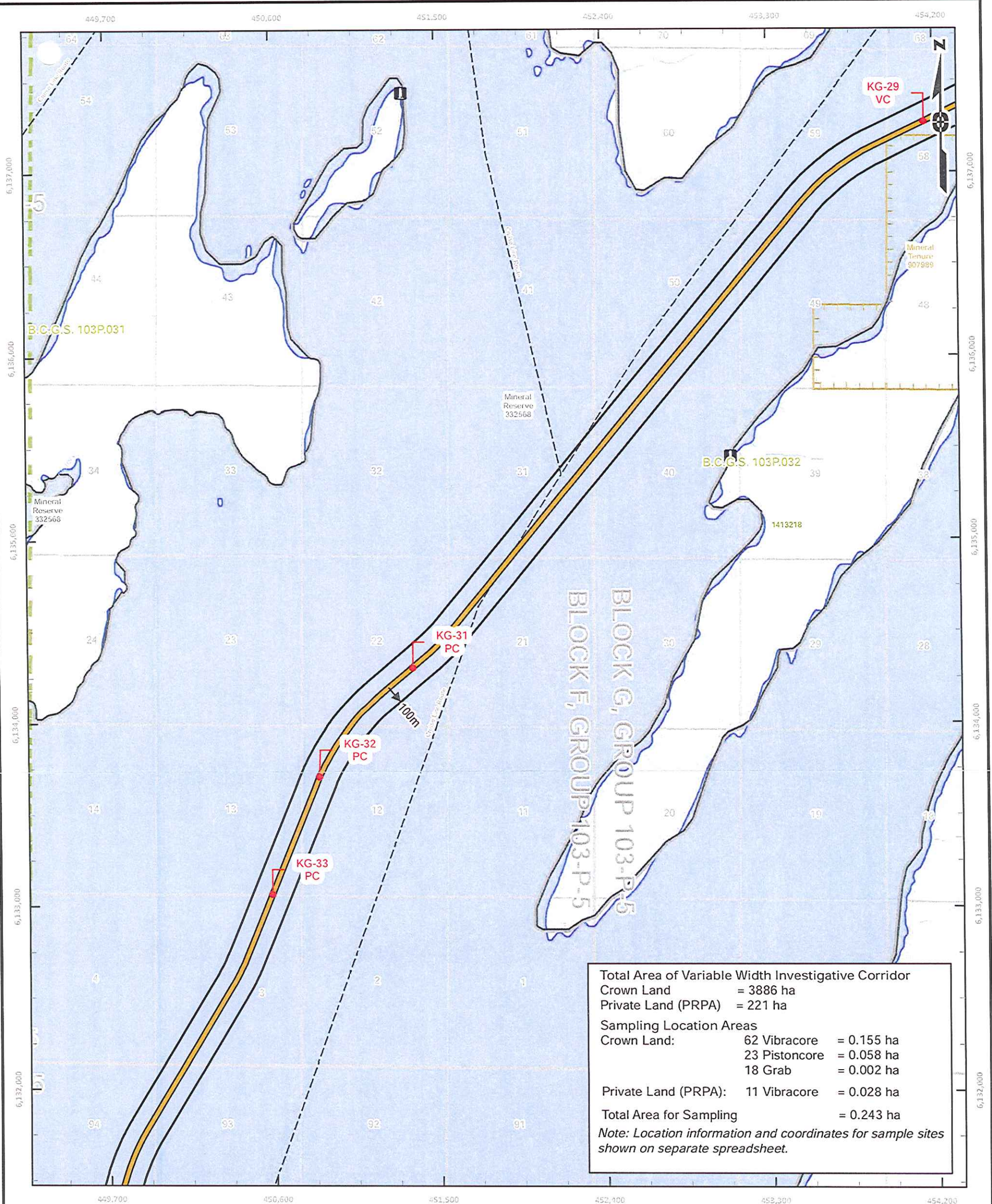
FCS Land Services Limited Partnership

10716 - 100th Avenue Fort St. John BC V1J 1Z3 250.797.0300 www.focus.ca

JOB NO.: 010042423	REVISION
FILE NO.: OGC_Offshore.mxd	PAGE #: 05
CLIENT FILE NO.:	DRAWN BY: HLF/BJB
AFE:	CHECKED: -
REF NO.:	LAND NO.:
DATE: September-25-13	SHEET: 1 of 1



9638854





Total Area of Variable Width Investigative Corridor		
Crown Land	=	3886 ha
Private Land (PRPA)	=	221 ha
Sampling Location Areas		
Crown Land:		
62 Vibracore	=	0.155 ha
23 Pistoncore	=	0.058 ha
18 Grab	=	0.002 ha
Private Land (PRPA):		
11 Vibracore	=	0.028 ha
Total Area for Sampling	=	0.243 ha
Note: Location information and coordinates for sample sites shown on separate spreadsheet.		

<b>PROJECT FEATURES</b>			
Proposed Features			
Pipeline R/W			
<b>OFFSHORE DATA</b>			
Coastal Boat Launches			
Coastal Moorings			
Navigational Light			
Coastal Airport			
Bird Colonies			
Industrial Point			
Freshwater Coast			
Submarine Pipeline			
Cruise Line			
<b>OIL AND GAS</b>			
Ground Disturbance/Leases			
Pipeline			
<b>FISHERIES</b>			
Commercial Salmon Fishery			
Commercial Urchin Fishery			
Recreational Fish Fishery			
Commercial Crab Fishery			
Recreational Crab Fishery			
Recreational Groundfish Fishery			
<b>TANTALIS TENURES</b>			
Watershed Reserve			
Waterpower			
Windpower			
Aquaculture			
Env. Conserv. & Rec.			
Industrial			
Communication			
Quarrying			
Utility			
<b>WATER FEATURES</b>			
Lake, River, Canal, Lagoon, Dugout Stream, Canal, Oxbow, Ditch			
<b>ENVIRONMENTAL</b>			
Muskwa-Kechika Management Area			
Protected Area/ Ecological Reserve			
Provincial Park			
Recreation Area			
Vehicle Closure Area			
<b>TRANSPORTATION</b>			
Highway			
Paved Road			
Highgrade Gravel			
Lowgrade Gravel			
Winter Road			
Cutline/Trail			
Forestry Road			
Railway			
Railway Abandoned			
<b>MUNICIPAL</b>			
Municipality			
Large Municipality			
First Nations Reserve			
Private/Acquired Land			
<b>CRITICAL HABITAT</b>			
Caribou Review			
Ungulate Winter Range			
Wildlife Habitat Area			
<b>FORESTRY</b>			
Outblock			
Wildlife Tree Patch			
Community Forests			
Woodlots			
<b>MISCELLANEOUS</b>			
Coal Tenure			
Mineral Tenure			
Mineral Reserve			
Site "C" HCA Permit			
VLI - High			
VLI - Moderate			
VLI - Low			
Recreation Protected			
Grazing Tenure			
Agricultural Land Reserve			
Transmission Line			




0948090 B.C. LTD.

B.C.G.S SKETCH SHOWING

Investigative Use Permit

Application for Offshore Sediment Sampling



0 250 500 1,000 1,500 2,000 m

B.C.G.S.: 103P.032

SCALE 1:20,000 (NAD 1983 UTM ZONE 9N)



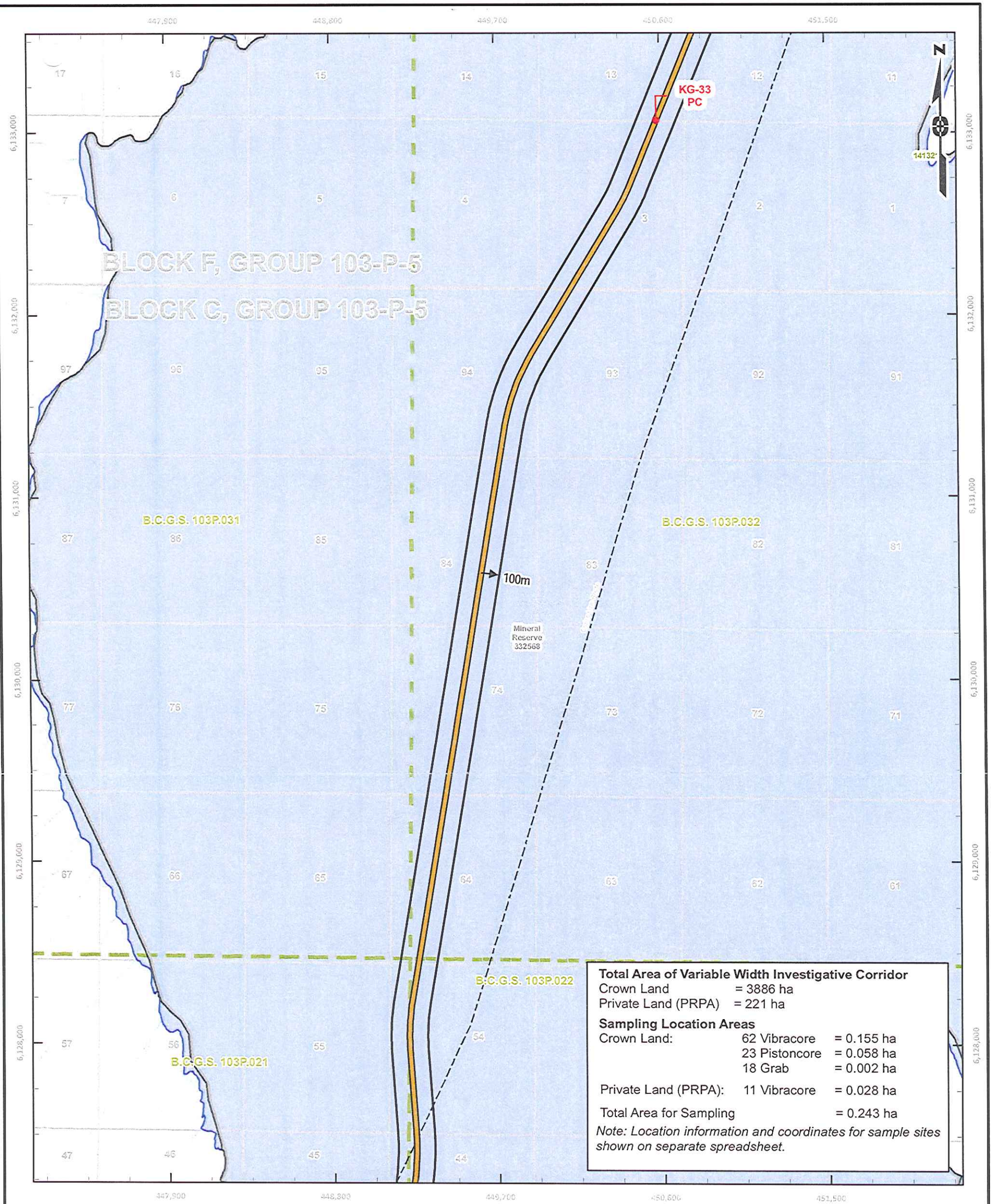
FOCUS

FCS Land Services Limited Partnership  
10716 - 100th Avenue Fort St. John BC V1J 1Z3 250.737.0200 www.focus.ca

JOB NO.: 010042423	PAGE #: 06	REVISION
FILE NO.: OGC Offshore.mxd	DRAWN BY: HLF/BJB	0
CLIENT FILE NO.:	CHECKED: -	IMAGE:
AFE:	LAND NO.:	
REF NO.:	SHEET: 1 of 1	
DATE: September-25-13		

9638854





**PROJECT FEATURES**

Proposed Features

Pipeline R/W

**OFFSHORE DATA**

Coastal Boat Launches

Coastal Moorages

Navigational Light

Coastal Airport

Bird Colonies

Industrial Point

Freshwater Coast

Submarine Pipeline

Cruise Line

**OIL AND GAS**

Ground Disturbance/Leases

Pipeline

**FISHERIES**

Commercial Salmon Fishery

Commercial Urchin Fishery

Recreational Fish Fishery

Commercial Crab Fishery

Recreational Crab Fishery

Recreational Groundfish Fishery

**TANTALIS TENURES**

Watershed Reserve

Waterpower

Windpower

Aquaculture

Env. Conserv. & Roc.

Industrial

Communication

Quarrying

Utility

**WATER FEATURES**

Lake, River, Canal, Lagoon, Dugout, Stream, Canal, Oxbow, Ditch

**ENVIRONMENTAL**

Muskeg-Kochika Management Area

Protected Area/Ecological Reserve

Provincial Park

Recreation Area

Vehicle Closure Area

**TRANSPORTATION**

Highway

Paved Road

Highgrade Gravel

Lowgrade Gravel

Winter Road

Cutline/Trail

Forestry Road

Railway

Railway Abandoned

**MUNICIPAL**

Municipality

Large Municipality

First Nations Reserve

Private/Acquired Land

**CRITICAL HABITAT**

Caribou Review

Ungulate Winter Range

Wildlife Habitat Area

**FORESTRY**

Outblock

Wildlife Tree Patch

Community Forests

Woodlots

**MISCELLANEOUS**

Coal Tenure

Mineral Tenure

Mineral Reserve

Site "C" HCA Permit

VLI - High

VLI - Moderate

VLI - Low

Recreation Protected

Grazing Tenure

Agricultural Land Reserve

Transmission Line

**Spectra Energy**

**Westcoast Energy**

**0948090 B.C. LTD.**

**SKETCH SHOWING**

**Investigative Use Permit**

**Application for Offshore Sediment Sampling**

0 250 500 1,000 1,500 2,000 m

B.C.G.S.: 103P.021/022/031/032

SCALE 1:20,000 (NAD 1983 UTM ZONE 18N)

**FOCUS**

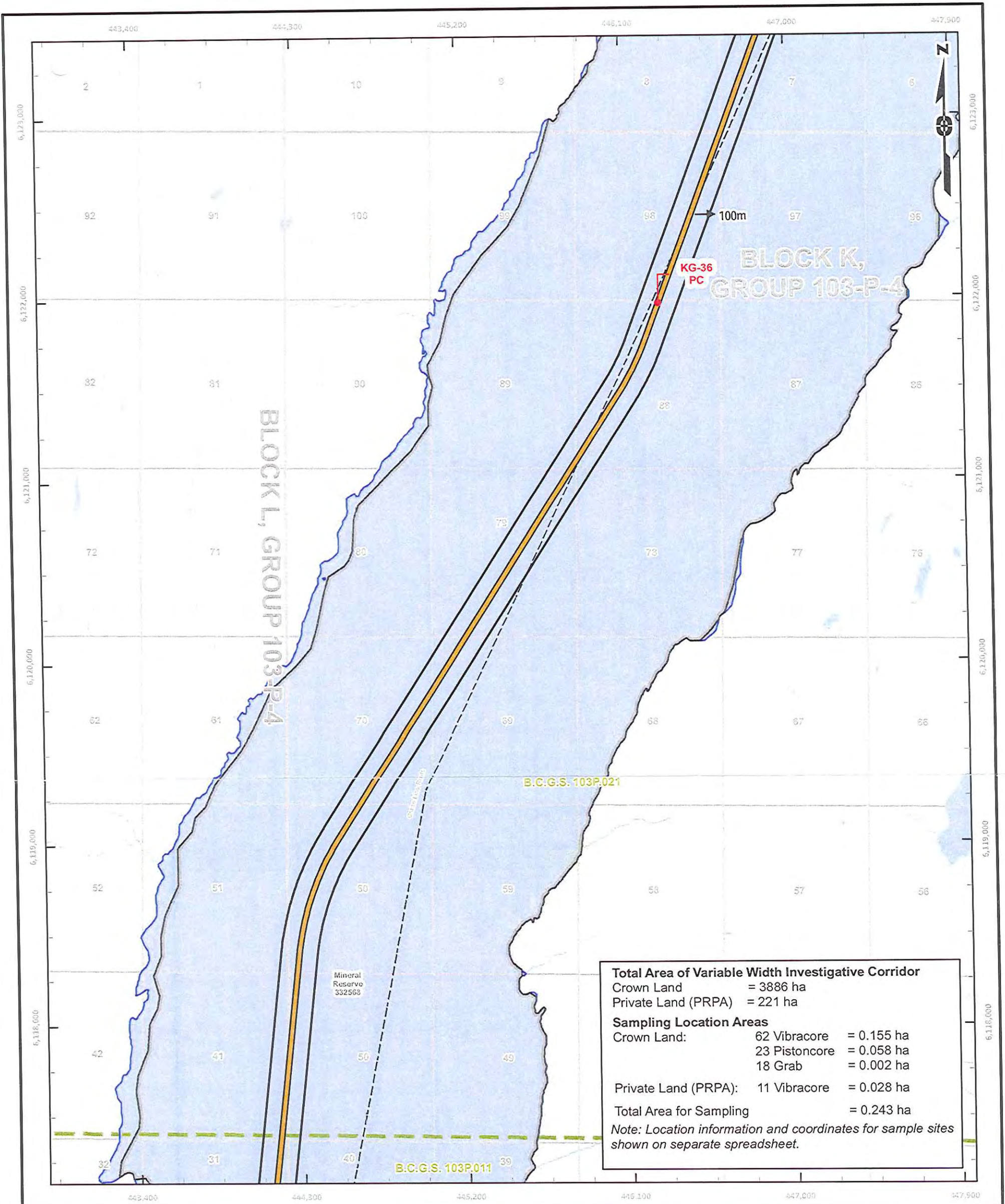
FCS Land Services Limited Partnership  
10716 - 100th Avenue Fort St. John BC V1J 1Z3 250.787.0309 www.focus.ca

JOB NO.: 010042423	PAGE #: 07	REVISION
FILE NO.: OGC Offshore.mxd	DRAWN BY: HLF/BJB	0
CLIENT FILE NO.:	CHECKED: -	IMAGE:
REF NO.:	LAND NO.:	-
DATE: September-25-13	SHEET: 1 of 1	









Total Area of Variable Width Investigative Corridor			
Crown Land	=	3886	ha
Private Land (PRPA)	=	221	ha
Sampling Location Areas			
Crown Land:	62 Vibracore	=	0.155 ha
	23 Pistoncore	=	0.058 ha
	18 Grab	=	0.002 ha
Private Land (PRPA):	11 Vibracore	=	0.028 ha
Total Area for Sampling		=	0.243 ha
Note: Location information and coordinates for sample sites shown on separate spreadsheet.			

PROJECT FEATURES	FISHERIES	WATER FEATURES	CRITICAL HABITAT
Proposed Features	Commercial Salmon Fishery	Lake, River, Canal, Lagoon, Dugout	Caribou Review
Pipeline RW	Commercial Urchin Fishery	Stream, Canal, Oxbow, Ditch	Ungulate Winter Range
OFFSHORE DATA	Recreational Fish Fishery	ENVIRONMENTAL	Wildlife Habitat Area
Coastal Boat Launches	Commercial Crab Fishery	Muskeg-Kochika Management Area	FORESTRY
Coastal Moorages	Recreational Crab Fishery	Protected Area/ Ecological Reserve	Cutblock
Navigational Light	Recreational Groundfish Fishery	Provincial Park	Wildlife Tree Patch
Coastal Airport		Recreation Area	Community Forests
Bird Colonies		Vehicle Closure Area	Woodlots
Industrial Point		TRANSPORTATION	MISCELLANEOUS
Freshwater Coast	TANTALIS TENURES	Highway	Coal Tenure
Submarine Pipeline	Watershed Reserve	Paved Road	Mineral Tenure
Cruise Line	Waterpower	Highgrade Gravel	Mineral Reserve
	Windpower	Lowgrade Gravel	Site "C" HCA Permit
	Aquaculture	Winter Road	VLI - High
	Env. Conserv. & Rec.	Cutline/Trail	VLI - Moderate
	Industrial	Forestry Road	VLI - Low
	Communication	Railway	Recreation Protected
	Quarrying	Railway Abandoned	Grazing Tenure
	Utility		Agricultural Land Reserve
		MUNICIPAL	Transmission Line
		Municipality	
		Large Municipality	
		First Nations Reserve	
		Private/Acquired Land	



0948090 B.C. LTD.

SKETCH SHOWING

Investigative Use Permit

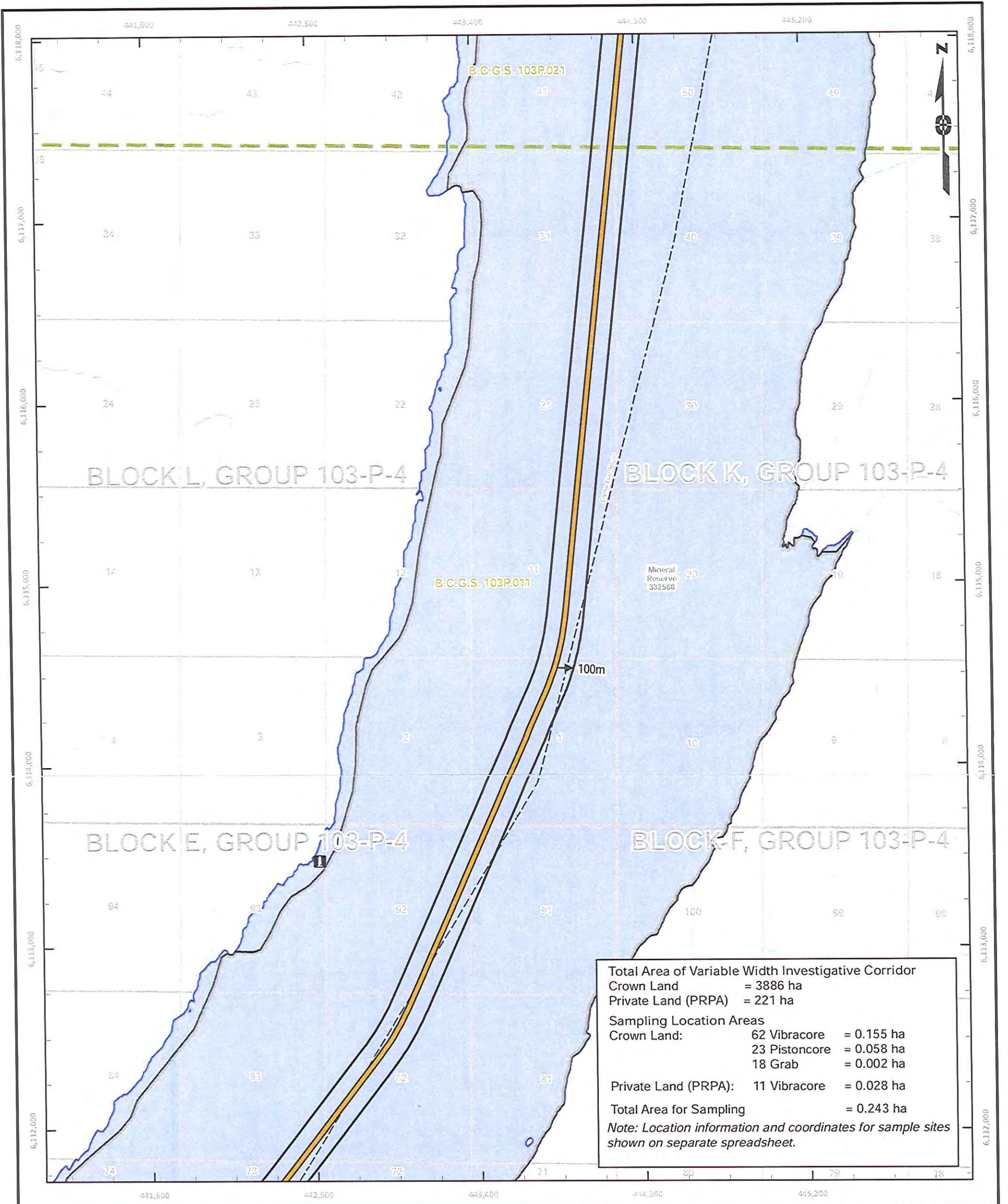
Application for Offshore Sediment Sampling

  
SCALE 1:20,000  
(NAD 1983 UTM ZONE 5N)

  
FOCUS  
FCS Land Services Limited Partnership  
10716 - 100th Avenue Fort St. John BC V1J 1Z3 250.787.0200 www.focus.ca

JOB NO.: 010042423	PAGE #: 09	REVISION
FILE NO.: OGC Offshore.mxd	DRAWN BY: HLF/BJB	0
CLIENT FILE NO.:	CHECKED: -	IMAGE:
AFE:	LAND NO.:	-
REF NO.:	SHEET: 1 of 1	
DATE: September-25-13		





**PROJECT FEATURES**

Proposed Features

Pipeline RW

Offshore Data

Coastal Boat Launches

Coastal Moorings

Navigational Light

Coastal Airport

Bird Colonies

Industrial Point

Freshwater Coast

Submarine Pipeline

Cruise Line

OIL AND GAS

Ground Disturbance/Leases

Pipeline

**FISHERIES**

Commercial Salmon Fishery

Commercial Urchin Fishery

Recreational Fish Fishery

Commercial Crab Fishery

Recreational Crab Fishery

Recreational Groundfish Fishery

TANTALIS TENURES

Watershed Reserve

Waterpower

Windpower

Aquaculture

Env. Conserv. & Rec.

Industrial

Communication

Quarrying

Utility

**WATER FEATURES**

Lake, River, Canal, Lagoon, Dugout

Stream, Canal, Oxbow, Ditch

ENVIRONMENTAL

Muskwa-Kechika Management Area

Protected Area/ Ecological Reserve

Provincial Park

Recreation Area

Vehicle Closure Area

TRANSPORTATION

Highway

Paved Road

Highgrade Gravel

Lowgrade Gravel

Winter Road

Cutline/Trail

Forestry Road

Railway

Railway Abandoned

MUNICIPAL

Municipality

Large Municipality

First Nations Reserve

Private/Acquired Land

**CRITICAL HABITAT**

Caribou Review

Uniquely Winter Range

Wildlife Habitat Area

FORESTRY

Cutblock

Wildlife Tree Patch

Community Forests

Woodlots

MISCELLANEOUS

Coal Tenure

Mineral Tenure

Mineral Reserve

Site "C" HCA Permit

VLI - High

VLI - Moderate

VLI - Low

Recreation Protected

Grazing Tenure

Agricultural Land Reserve

Transmission Line



0948090 B.C. LTD.

B.C.G.S SKETCH SHOWING

**Investigative Use Permit**

**Application for Offshore Sediment Sampling**

0 250 500 1,000 1,500 2,000 m

B.C.G.S.: 103P.021/011

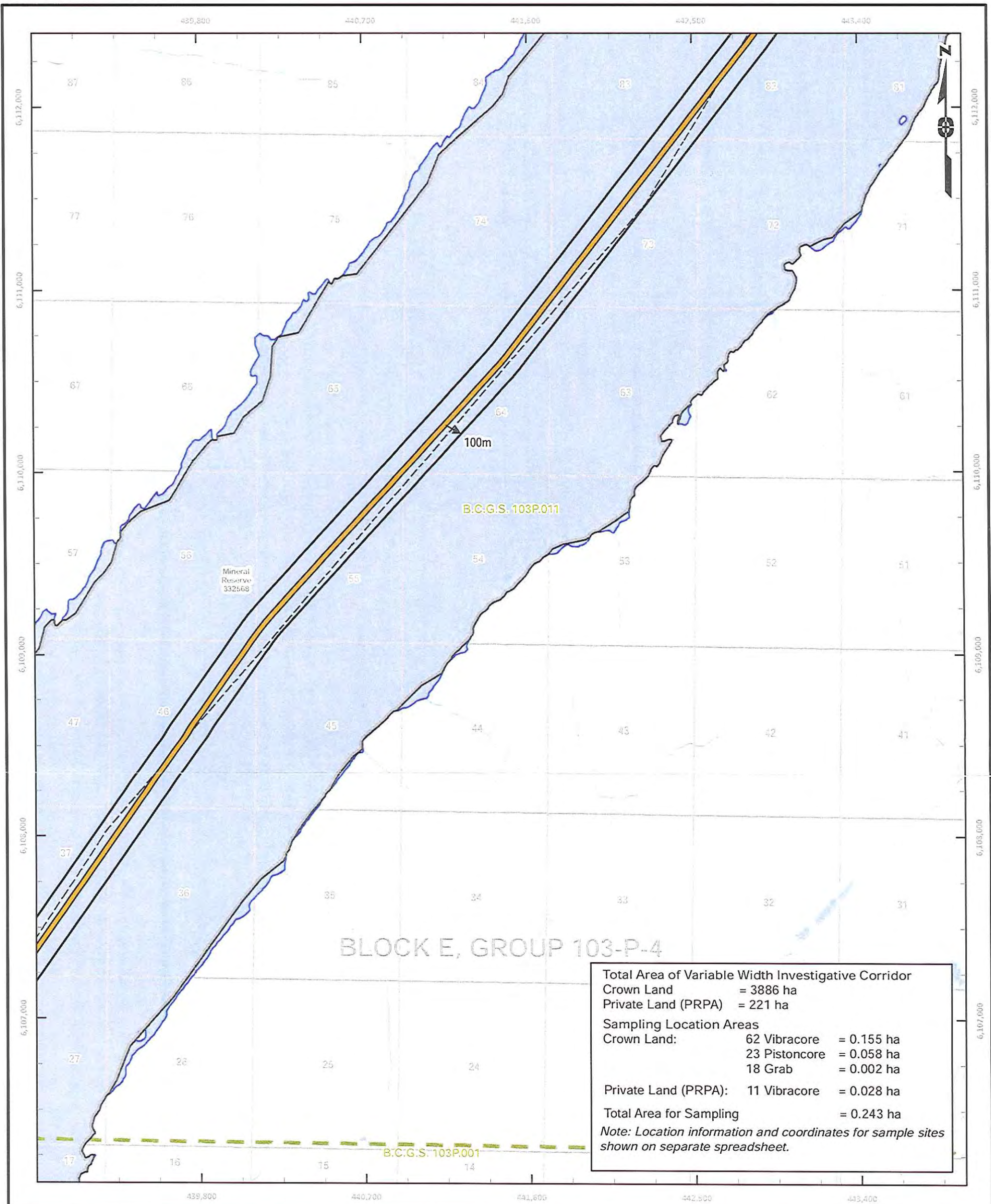
SCALE 1:20,000  
(NAD 1983 UTM ZONE 9N)



JOB NO.: 010042423	PAGE #: 10	REVISION
FILE NO.: OGC Offshore.mxd	DRAWN BY: HLF/BJB	0
CLIENT FILE NO.:	CHECKED: -	IMAGE:
AFE:	LAND NO.:	-
REF NO.:	SHEET: 1 of 1	
DATE: September-25-13		

9638854





PROJECT FEATURES

- Proposed Features  
Pipeline RW  
OFFSHORE DATA  
Coastal Boat Launches  
Coastal Moorages  
Navigational Light  
Coastal Airport  
Bird Colonies  
Industrial Point  
Freshwater Coast  
Submarine Pipeline  
Cruise Line  
OIL AND GAS  
Ground Disturbance/Leases  
Pipeline

FISHERIES

- Commercial Salmon Fishery  
Commercial Urchin Fishery  
Recreational Fish Fishery  
Commercial Crab Fishery  
Recreational Crab Fishery  
Recreational Groundfish Fishery  
TANTALIS TENURES  
Watershed Reserve  
Waterpower  
Windpower  
Aquaculture  
Env. Conserv. & Rec.  
Industrial  
Communication  
Quarrying  
Utility

WATER FEATURES

- Lake, River, Canal, Lagoon, Dugout Stream, Canal, Oxbow, Ditch  
ENVIRONMENTAL  
Muskwa-Kechika Management Area  
Protected Area/Ecological Reserve  
Provincial Park  
Recreation Area  
Vehicle Closure Area  
TRANSPORTATION  
Highway  
Paved Road  
Highgrade Gravel  
Lowgrade Gravel  
Winter Road  
Cutline/Trail  
Forestry Road  
Railway  
Railway Abandoned  
MUNICIPAL  
Municipality  
Large Municipality  
First Nations Reserve  
Private/Acquired Land

CRITICAL HABITAT


- Caribou Review  
Unquale Winter Range  
Wildlife Habitat Area  
FORESTRY  
Cutblock  
Wildlife Tree Patch  
Community Forests  
Woodlots  
MISCELLANEOUS  
Coal Tenure  
Mineral Tenure  
Mineral Reserve  
Site "C" HCA Permit  
VLI - High  
VLI - Moderate  
VLI - Low  
Recreation Protected  
Grazing Tenure  
Agricultural Land Reserve  
Transmission Line



0948090 B.C. LTD.

B.C.G.S SKETCH SHOWING

Investigative Use Permit  
Application for Offshore Sediment Sampling

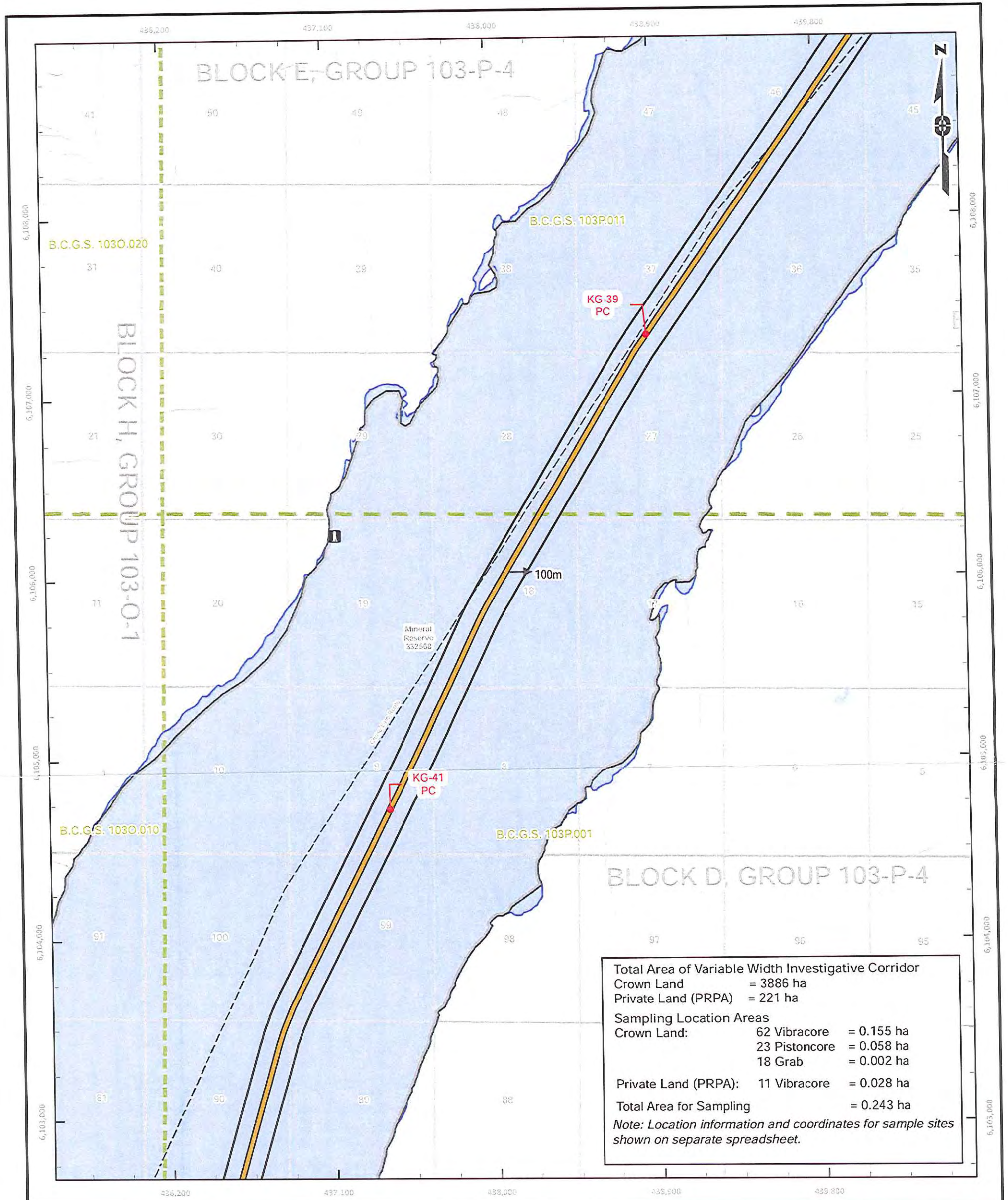


**FOCUS**  
FCS Land Services Limited Partnership  
10716 - 100th Avenue Port St. John BC V1J 1Z3 250.787.0200 www.focus.ca



JOB NO.: 010042423	PAGE #: 11	REVISION
FILE NO.: OGC_Offshore.mxd	DRAWN BY: HLF/BJB	0
CLIENT FILE NO.:	CHECKED: -	IMAGE:
AFE:	LAND NO.:	
REF NO.:	SHEET: 1 of 1	
DATE: September-25-13		

9638854





PROJECT FEATURES	
Proposed Features	
Pipeline R/W	
OFFSHORE DATA	
Coastal Boat Launches	
Coastal Moorages	
Navigational Light	
Coastal Airport	
Bird Colonies	
Industrial Point	
Freshwater Coast	
Submarine Pipeline	
Cruise Line	
OIL AND GAS	
Ground Disturbance/Leases	
Pipeline	
FISHERIES	
Commercial Salmon Fishery	
Commercial Urchin Fishery	
Recreational Fish Fishery	
Commercial Crab Fishery	
Recreational Crab Fishery	
Recreational Groundfish Fishery	
TANTALIS TENURES	
Watershed Reserve	
Waterpower	
Windpower	
Aquaculture	
Env. Conserv. & Rec.	
Industrial	
Communication	
Quarrying	
Utility	
WATER FEATURES	
Lake, River, Canal, Lagoon, Outpost Stream, Canal, Oxbow, Ditch	
ENVIRONMENTAL	
Muskwa-Kechika Management Area	
Protected Area/Ecological Reserve	
Provincial Park	
Recreation Area	
Vehicle Closure Area	
TRANSPORTATION	
Highway	
Paved Road	
Highgrade Gravel	
Lowgrade Gravel	
Winter Road	
Cutline/Trail	
Forestry Road	
Railway	
Railway Abandoned	
MUNICIPAL	
Municipality	
Large Municipality	
First Nations Reserve	
Private/Acquired Land	
CRITICAL HABITAT	
Caribou Review	
Unrulate Winter Range	
Wildlife Habitat Area	
FORESTRY	
Cutblock	
Wildlife Tree Patch	
Community Forests	
Woodlots	
MISCELLANEOUS	
Coal Tenure	
Mineral Tenure	
Mineral Reserve	
Site "C" HCA Permit	
VLI - High	
VLI - Moderate	
VLI - Low	
Recreation Protected	
Grazing Tenure	
Agricultural Land Reserve	
Transmission Line	



0948090 B.C. LTD.

B.C.G.S. SKETCH SHOWING


Investigative Use Permit

Application for Offshore Sediment Sampling

0 250 500 1,000 1,500 2,000 m

B.C.G.S.: 103P.011/001

SCALE 1:20,000  
(NAD 1983 UTM ZONE 9N)

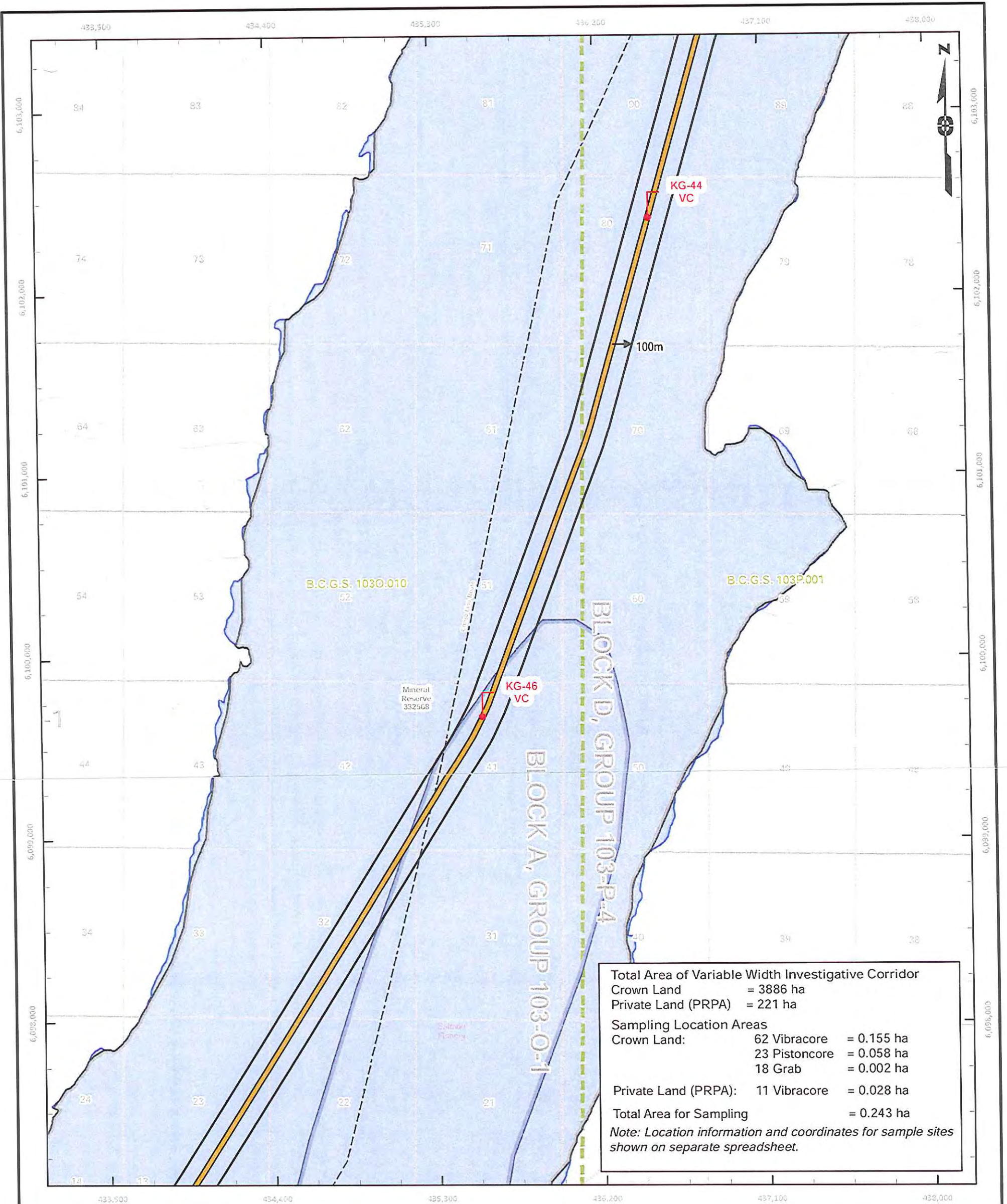


FCS Land Services Limited Partnership  
10716 - 100th Avenue Fort St. John BC V1J 1Z3 250.787.0300 www.focus.ca

JOB NO.: 010042423	PAGE #: 12	REVISION
FILE NO.: OGC Offshore.mxd	DRAWN BY: HLF/BJB	0
CLIENT FILE NO.:	CHECKED: -	IMAGE:
AFE:	LAND NO.:	-
REF NO.:	SHEET: 1 of 1	
DATE: September-25-13		

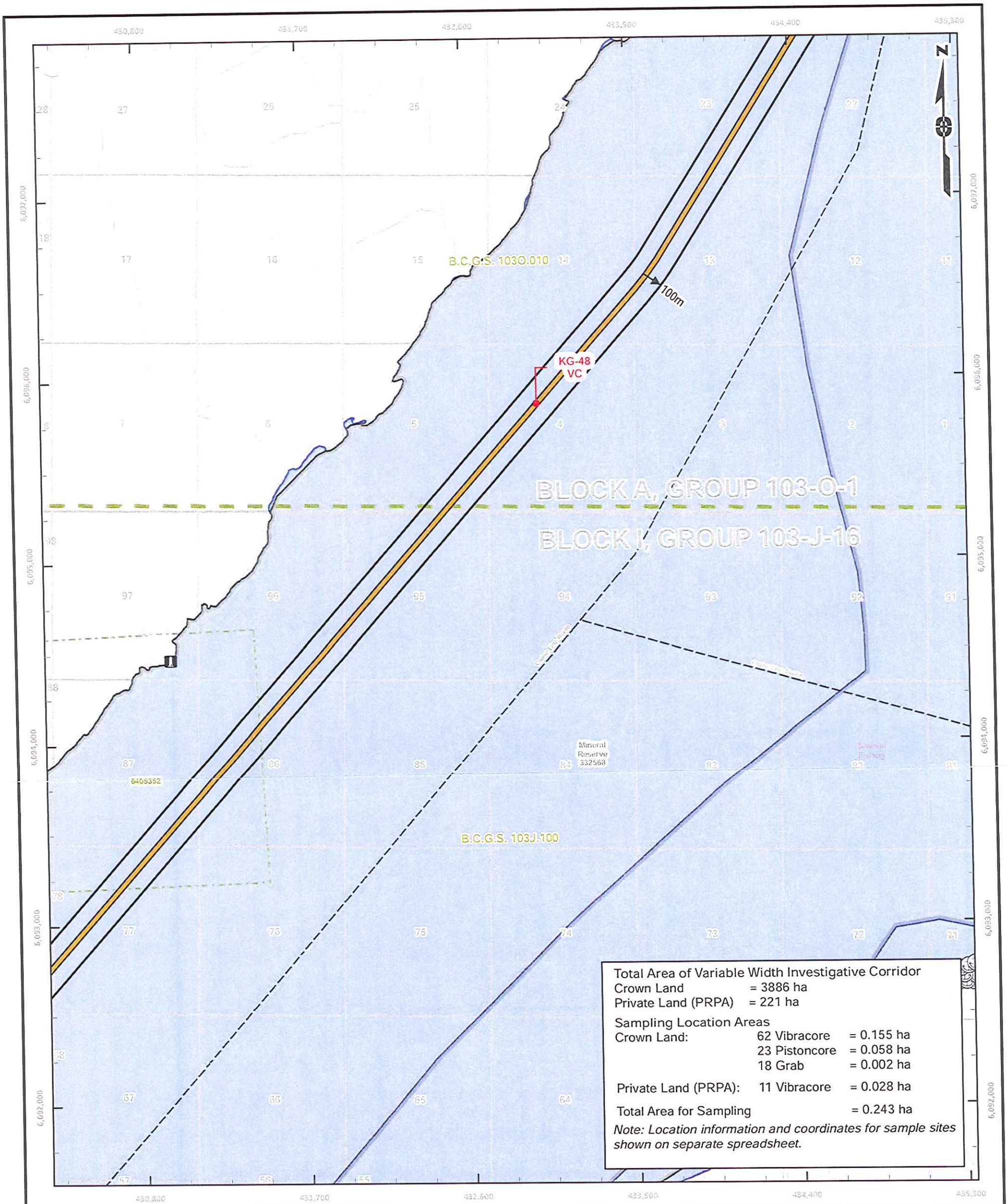
9638854





9638854





PROJECT FEATURES	
Proposed Features	
Pipeline RW	
OFFSHORE DATA	
Coastal Boat Launches	
Coastal Moorages	
Navigational Light	
Coastal Airport	
Bird Colonies	
Industrial Point	
Freshwater Coast	
Submarine Pipeline	
Cruise Line	
OIL AND GAS	
Ground Disturbance/Leases	
Pipeline	
FISHERIES	
Commercial Salmon Fishery	
Commercial Urchin Fishery	
Recreational Fish Fishery	
Commercial Crab Fishery	
Recreational Crab Fishery	
Recreational Groundfish Fishery	
TANTALIS TENURES	
Watershed Reserve	
Waterpower	
Windpower	
Aquaculture	
Env. Conserv. & Rec.	
Industrial	
Communication	
Quarrying	
Utility	
WATER FEATURES	
Lake, River, Canal, Lagoon, Dugout, Stream, Canal, Oxbow, Ditch	
ENVIRONMENTAL	
Muskwa-Kechika Management Area	
Protected Area/Ecological Reserve	
Provincial Park	
Recreation Area	
Vehicle Closure Area	
TRANSPORTATION	
Highway	
Paved Road	
Highgrade Gravel	
Lowgrade Gravel	
Winter Road	
Cutline/Trail	
Forestry Road	
Railway	
Railway Abandoned	
MUNICIPAL	
Municipality	
Large Municipality	
First Nations Reserve	
Private/Acquired Land	
CRITICAL HABITAT	
Caribou Review	
Ungulate Winter Range	
Wildlife Habitat Area	
FORESTRY	
Cutblock	
Wildlife Tree Patch	
Community Forests	
Woodlots	
MISCELLANEOUS	
Coal Tenure	
Mineral Tenure	
Mineral Reserve	
Site "C" HCA Permit	
VLI - High	
VLI - Moderate	
VLI - Low	
Recreation Protected	
Grazing Tenure	
Agricultural Land Reserve	
Transmission Line	

0948090 B.C. LTD.

B.C.G.S SKETCH SHOWING

Investigative Use Permit

Application for Offshore Sediment Sampling

0 250 500 1,000 1,500 2,000 m

B.C.G.S.: 103O.010/103J.100

SCALE 1:20,000

(NAD 1983 UTM ZONE 9N)

FOCUS

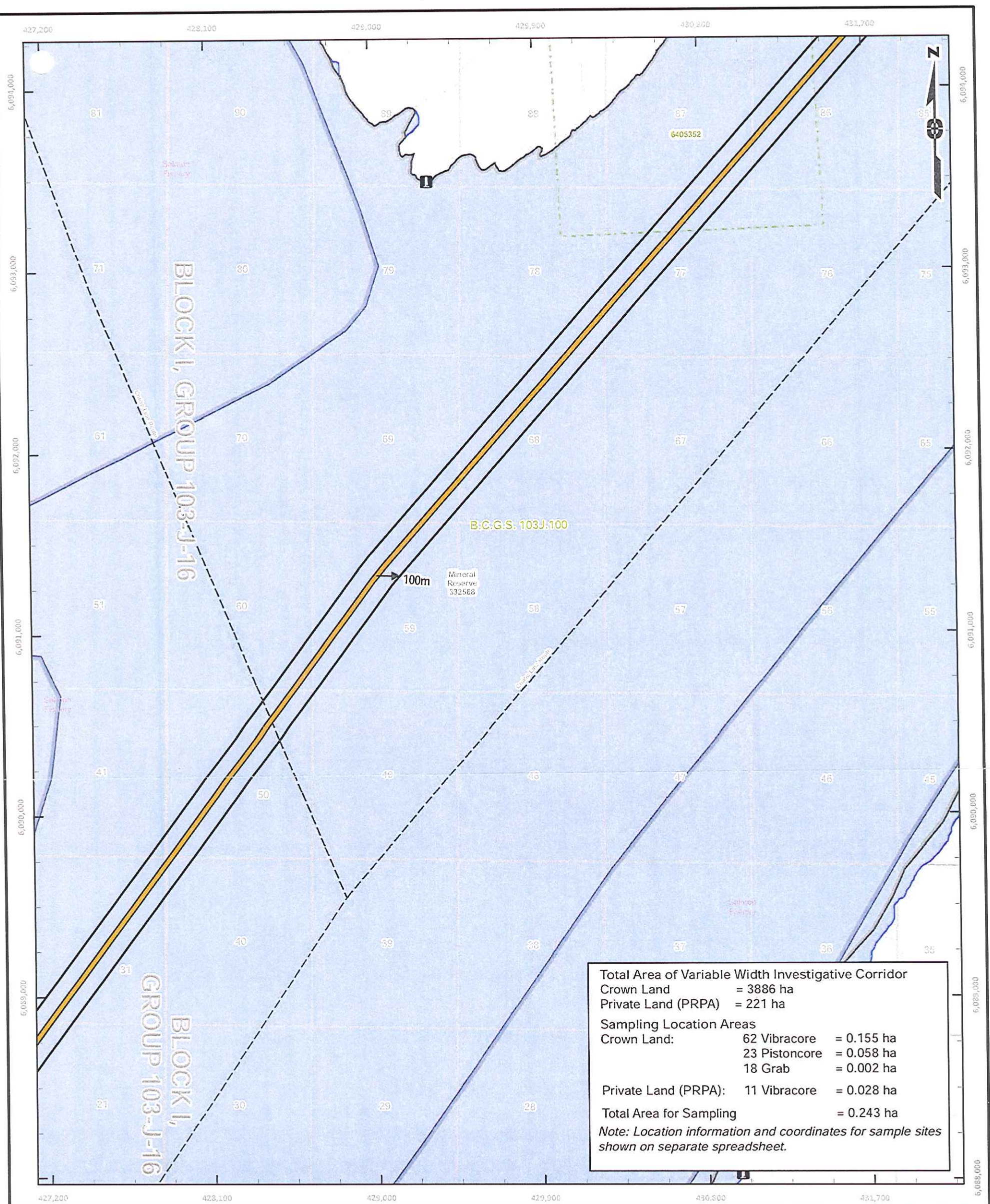
FCS Land Services Limited Partnership

10716 - 106th Avenue Fort St. John BC V1J 1Z3 250.787.0300 www.focus.ca

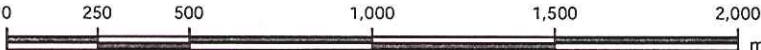
JOB NO.: 010042423	PAGE #: 14	REVISION
FILE NO.: OGC Offshore.mxd	DRAWN BY: HLF/BJB	0
CLIENT FILE NO.:	CHECKED: -	IMAGE:
AFE:	LAND NO.:	-
REF NO.:	SHEET: 1 of 1	
DATE: September-25-13		

9638854



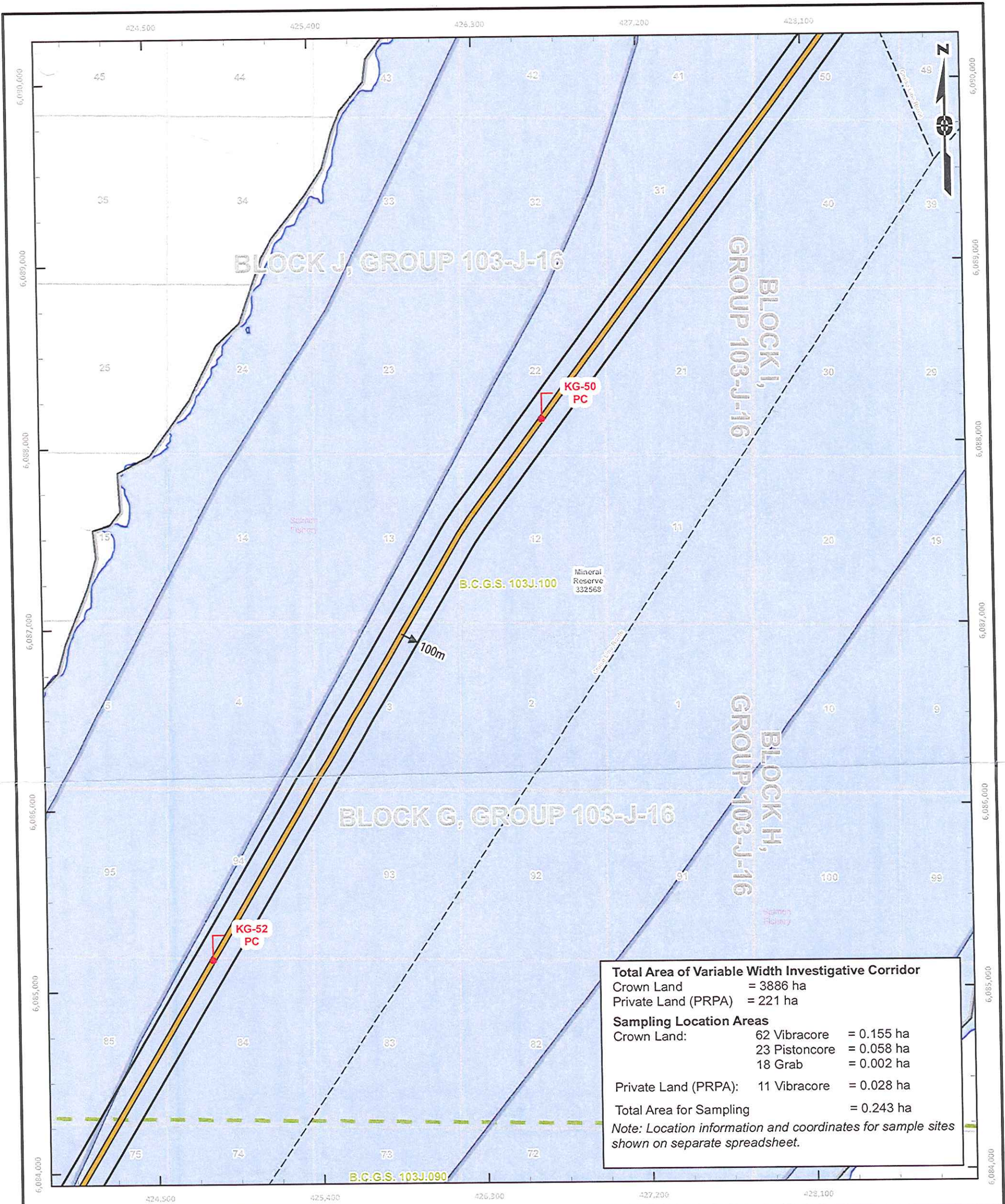


<b>PROJECT FEATURES</b>		<b>FISHERIES</b>		<b>WATER FEATURES</b>		<b>CRTICAL HABITAT</b>	
Proposed Features		Commercial Salmon Fishery		Lake, River, Canal, Lagoon, Dugout		Caribou Review	
Pipeline R/W		Commercial Uchiri Fishery		Stream, Canal, Oxbow, Ditch		Ungrate Winter Range	
<b>OFFSHORE DATA</b>		Recreational Fish Fishery		<b>ENVIRONMENTAL</b>		Wildlife Habitat Area	
Coastal Boat Launches		Recreational Crab Fishery		Muskwia-Kechika Management Area		<b>FORESTRY</b>	
Coastal Moorages		Recreational Crab Fishery		Protected Area/Ecological Reserve		Cutblock	
Navigational Light		Recreational Groundfish Fishery		Provincial Park		Wildlife Tree Patch	
Coastal Airport				Recreation Area		Community Forests	
Bird Colonies				Vehicle Closure Area		Woodlots	
Industrial Point		<b>TANTALUS TENDERS</b>		<b>TRANSPORTATION</b>		<b>MISCELLANEOUS</b>	
Freshwater Coast		Watershed Reserve		Highway		Coal Tenure	
Submarine Pipeline		Waterpower		Paved Road		Mineral Tenure	
Cruise Line		Windpower		Highgrade Gravel		Mineral Reserve	
<b>OIL AND GAS</b>		Aquaculture		Lowgrade Gravel		Site "C" HCA Permit	
Ground Disturbance/Losses		Env. Conserv. & Rec.		Winter Road		VLI - High	
Pipeline		Industrial		Cutline/Trail		VLI - Moderate	
		Communication		Forestry Road		VLI - Low	
		Quarrying		Railway		Recreation Protected	
		Utility		Railway Abandoned		Grazing Tenure	
				<b>MUNICIPAL</b>		Agricultural Land Reserve	
				Municipality		Transmission Line	
				Large Municipality			
				First Nations Reserve			
				Private/Acquired Land			

															
<h2 style="margin: 0;">0948090 B.C. LTD.</h2>															
<h3 style="margin: 0;">B.C.G.S SKETCH SHOWING</h3>															
<h1 style="margin: 0;">Investigative Use Permit</h1>															
<h2 style="margin: 0;">Application for Offshore Sediment Sampling</h2>															
 <p style="margin: 5px 0;">B.C.G.S.: 103J.100      SCALE 1:20,000      (NAD 1983 UTM ZONE 5N)</p>															
 <p style="font-size: small; margin-top: 5px;">FOCUS Land Services Limited Partnership 10716 - 100th Avenue Fort St. John BC Y1J 1Z3 250.787.0300 www.focus.ca</p>	<table border="1" style="width: 100%; border-collapse: collapse;"> <tr> <td style="width: 70%;">JOB NO.: 010042423</td> <td style="width: 30%;">REVISION</td> </tr> <tr> <td>FILE NO.: OGC Offshore.mxd</td> <td>PAGE #: 15</td> </tr> <tr> <td>CLIENT FILE NO.:</td> <td>DRAWN BY: HLF/BJB</td> </tr> <tr> <td>APE:</td> <td>CHECKED: -</td> </tr> <tr> <td>REF NO.:</td> <td>LAND NO.:</td> </tr> <tr> <td>DATE: September-25-13</td> <td>SHEET: 1 of 1</td> </tr> <tr> <td colspan="2" style="text-align: center;">  </td> </tr> </table>	JOB NO.: 010042423	REVISION	FILE NO.: OGC Offshore.mxd	PAGE #: 15	CLIENT FILE NO.:	DRAWN BY: HLF/BJB	APE:	CHECKED: -	REF NO.:	LAND NO.:	DATE: September-25-13	SHEET: 1 of 1		
JOB NO.: 010042423	REVISION														
FILE NO.: OGC Offshore.mxd	PAGE #: 15														
CLIENT FILE NO.:	DRAWN BY: HLF/BJB														
APE:	CHECKED: -														
REF NO.:	LAND NO.:														
DATE: September-25-13	SHEET: 1 of 1														
															

9 6 3 8 8 5 4





Total Area of Variable Width Investigative Corridor			
Crown Land	=	3886	ha
Private Land (PRPA)	=	221	ha
Sampling Location Areas			
Crown Land:			
62 Vibracore	=	0.155	ha
23 Pistoncore	=	0.058	ha
18 Grab	=	0.002	ha
Private Land (PRPA):			
11 Vibracore	=	0.028	ha
Total Area for Sampling			= 0.243 ha
Note: Location information and coordinates for sample sites shown on separate spreadsheet.			

**PROJECT FEATURES**  
Proposed Features  
Pipeline RW  
**OFFSHORE DATA**  
Coastal Boat Launches  
Coastal Moorages  
Navigational Light  
Coastal Airport  
Bird Colonies  
Industrial Point  
Freshwater Coast  
Submarine Pipeline  
Cruise Line  
**OIL AND GAS**  
Ground Disturbance/Leases  
Pipeline

**FISHERIES**  
Commercial Salmon Fishery  
Commercial Urchin Fishery  
Recreational Fish Fishery  
Commercial Crab Fishery  
Recreational Crab Fishery  
Recreational Groundfish Fishery  
**TANTALIS TENURES**  
Watershed Reserve  
Waterpower  
Windpower  
Aquaculture  
Env. Conserv. & Rec.  
Industrial  
Communication  
Quarrying  
Utility

**WATER FEATURES**  
Lake, River, Canal, Lagoon, Dugout, Stream, Canal, Oxbow, Ditch  
**ENVIRONMENTAL**  
Muskwa-Kechika Management Area  
Protected Area/Ecological Reserve  
Provincial Park  
Recreation Area  
Vehicle Closure Area  
**TRANSPORTATION**  
Highway  
Paved Road  
Highgrade Gravel  
Lowgrade Gravel  
Winter Road  
Cutline/Trail  
Forestry Road  
Railway  
Railway Abandoned  
**MUNICIPAL**  
Municipality  
Large Municipality  
First Nations Reserve  
Private/Acquired Land

**CRITICAL HABITAT**  
Caribou Review  
Ungulate Winter Range  
Wildlife Habitat Area  
**FORESTRY**  
Cutblock  
Wildlife Tree Patch  
Community Forests  
Woodlots  
**MISCELLANEOUS**  
Coal Tenure  
Mineral Tenure  
Mineral Reserve  
Site "C" HCA Permit  
VLI - High  
VLI - Moderate  
VLI - Low  
Recreation Protected  
Grazing Tenure  
Agricultural Land Reserve  
Transmission Line

0948090 B.C. LTD.

SKETCH SHOWING

Investigative Use Permit

Application for Offshore Sediment Sampling

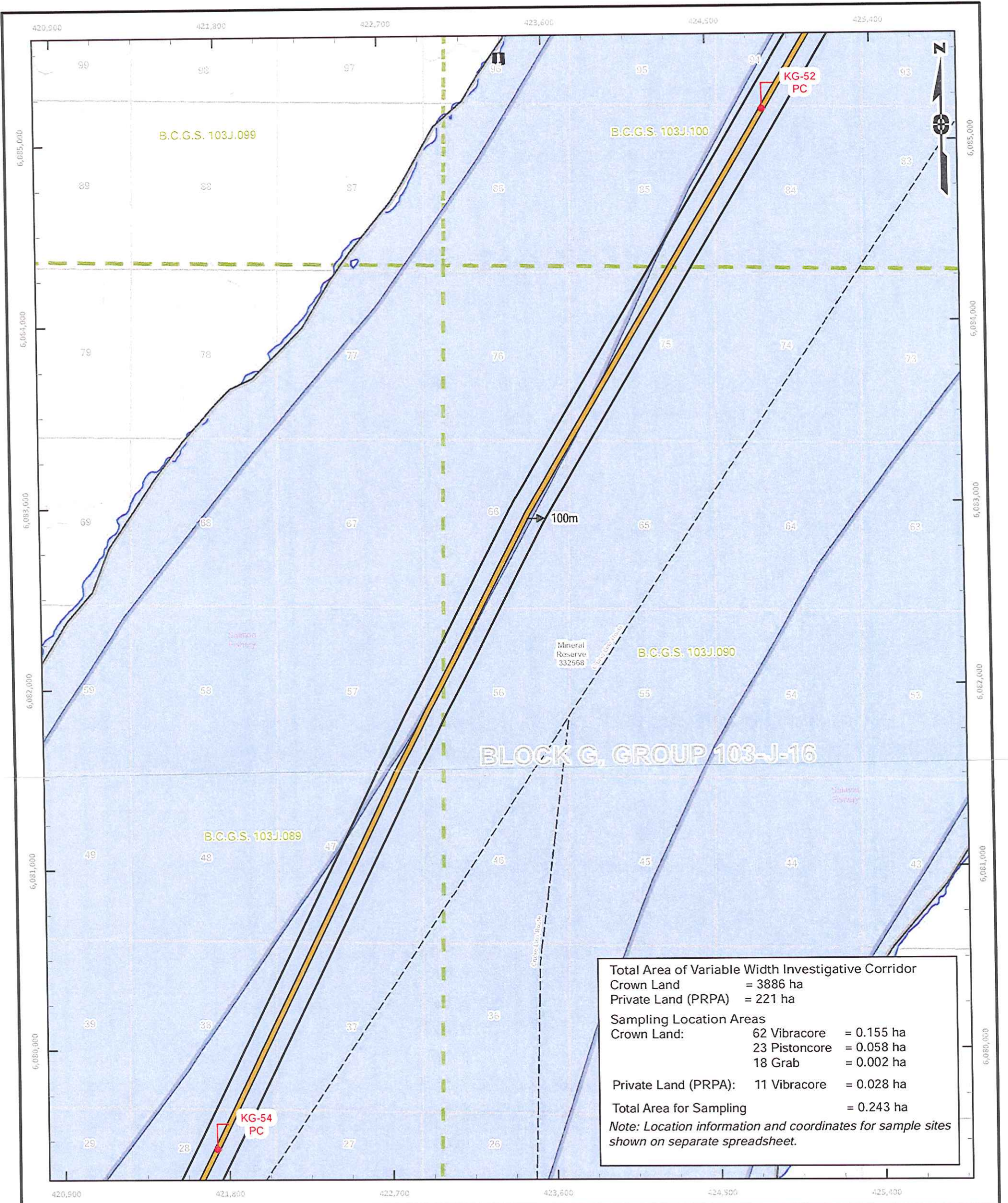
SCALE 1:20,000  
(NAD 1983 UTM ZONE 9N)

FCS Land Services Limited Partnership  
10716 - 100th Avenue Fort St. John BC V1J 1Z3 250.797.9309 www.focus.ca

JOB NO.: 010042423	PAGE #: 16	REVISION
FILE NO.: OGC Offshore.mxd	DRAWN BY: HLF/BJB	0
CLIENT FILE NO.:	CHECKED: -	IMAGE:
REF NO.:	LAND NO.:	-
DATE: September-25-13	SHEET: 1 of 1	

9638854





**PROJECT FEATURES**

Proposed Features

Pipeline R/W

**OFFSHORE DATA**

Coastal Boat Launches

Coastal Moorages

Navigational Light

Coastal Airport

Bird Colonies

Industrial Point

Freshwater Coast

Submarine Pipeline

Cruise Line

**OIL AND GAS**

Ground Disturbance/Leases

Pipeline

**FISHERIES**

Commercial Salmon Fishery

Commercial Urchin Fishery

Recreational Fish Fishery

Commercial Crab Fishery

Recreational Crab Fishery

Recreational Groundfish Fishery

**TANTALIS TENURES**

Watershed Reserve

Waterpower

Windpower

Aquaculture

Env. Conserv. & Rec.

Industrial

Communication

Quarrying

Utility

**WATER FEATURES**

Lake, River, Canal, Lagoon, Dugout, Stream, Canal, Oxbow, Ditch

**ENVIRONMENTAL**

Muskwa-Kechika Management Area

Protected Area/Ecological Reserve

Provincial Park

Recreation Area

Vehicle Closure Area

**TRANSPORTATION**

Highway

Paved Road

Highgrade Gravel

Lowgrade Gravel

Winter Road

Cutline/Trail

Forestry Road

Railway

Railway Abandoned

**MUNICIPAL**

Municipality

Large Municipality

First Nations Reserve

Private/Acquired Land

**CRITICAL HABITAT**

Caribou Review

Ungulate Winter Range

Wildlife Habitat Area

**FORESTRY**

Cutblock

Wildlife Tree Patch

Community Forests

Woodlots

**MISCELLANEOUS**

Coal Tenure

Mineral Tenure

Mineral Reserve

Site "C" HCA Permit

VLI - High

VLI - Moderate

VLI - Low

Recreation Protected

Grazing Tenure

Agricultural Land Reserve

Transmission Line

**0948090 B.C. LTD.**

**B.C.G.S SKETCH SHOWING**

**Investigative Use Permit**

**Application for Offshore Sediment Sampling**

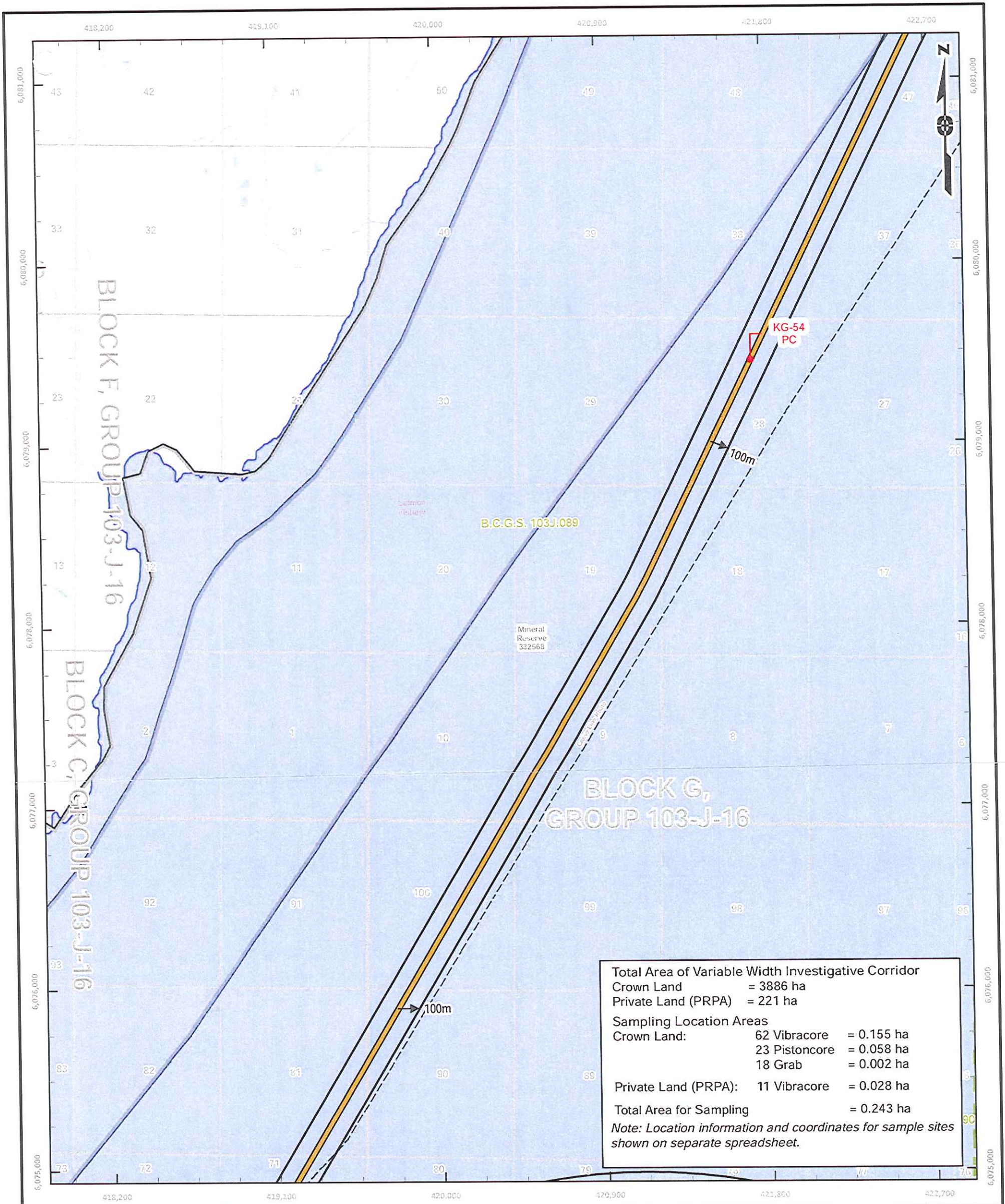
SCALE 1:20,000  
(NAD 1983 UTM ZONE 9N)

FCS Land Services Limited Partnership  
10716 - 100th Avenue Fort St. John BC V1J 1Z3 250.787.0300 www.focus.ca

JOB NO.: 010042423	REVISION
FILE NO.: OGC Offshore.mxd	PAGE #: 17
CLIENT FILE NO.:	DRAWN BY: HLF/BJB
AFE:	CHECKED: -
REF NO.:	LAND NO.:
DATE: September-25-13	SHEET: 1 of 1
IMAGE:	-

9638854






Total Area of Variable Width Investigative Corridor		
Crown Land	=	3886 ha
Private Land (PRPA)	=	221 ha
Sampling Location Areas		
Crown Land:		
62 Vibracore	=	0.155 ha
23 Pistoncore	=	0.058 ha
18 Grab	=	0.002 ha
Private Land (PRPA):		
11 Vibracore	=	0.028 ha
Total Area for Sampling		= 0.243 ha
Note: Location information and coordinates for sample sites shown on separate spreadsheet.		

<b>PROJECT FEATURES</b> Proposed Features Pipeline RW  <b>OFFSHORE DATA</b> Coastal Boat Launches Coastal Moorages Navigational Light Coastal Airport Bird Colonies Industrial Point Freshwater Coast Submarine Pipeline Cruise Line  <b>OIL AND GAS</b> Ground Disturbance/Leases Pipeline	<b>FISHERIES</b> Commercial Salmon Fishery Commercial Urchin Fishery Recreational Fish Fishery Commercial Crab Fishery Recreational Crab Fishery Recreational Groundfish Fishery  <b>TANTALIS TENURES</b> Watershed Reserve Waterpower Windpower Aquaculture Env. Conserv. & Rec. Industrial Communication Quarrying Utility	<b>WATER FEATURES</b> Lake, River, Canal, Lagoon, Dugout Stream, Canal, Oxbow, Ditch  <b>ENVIRONMENTAL</b> Muskwa-Kechika Management Area Protected Area/Ecological Reserve Provincial Park Recreation Area Vehicle Closure Area  <b>TRANSPORTATION</b> Highway Paved Road Highgrade Gravel Lowgrade Gravel Winter Road Cutline/Trail Forestry Road Railway Railway Abandoned  <b>MUNICIPAL</b> Municipality Large Municipality First Nations Reserve Private/Acquired Land	<b>CRITICAL HABITAT</b> Caribou Review Ungulate Winter Range Wildlife Habitat Area  <b>FORESTRY</b> Cutblock Wildlife Tree Patch Community Forests Woodlots  <b>MISCELLANEOUS</b> Coal Tenure Mineral Tenure Mineral Reserve Site "C" HCA Permit VLI - High VLI - Moderate VLI - Low Recreation Protected Grazing Tenure Agricultural Land Reserve Transmission Line
--	---	--	--



0948090 B.C. LTD.

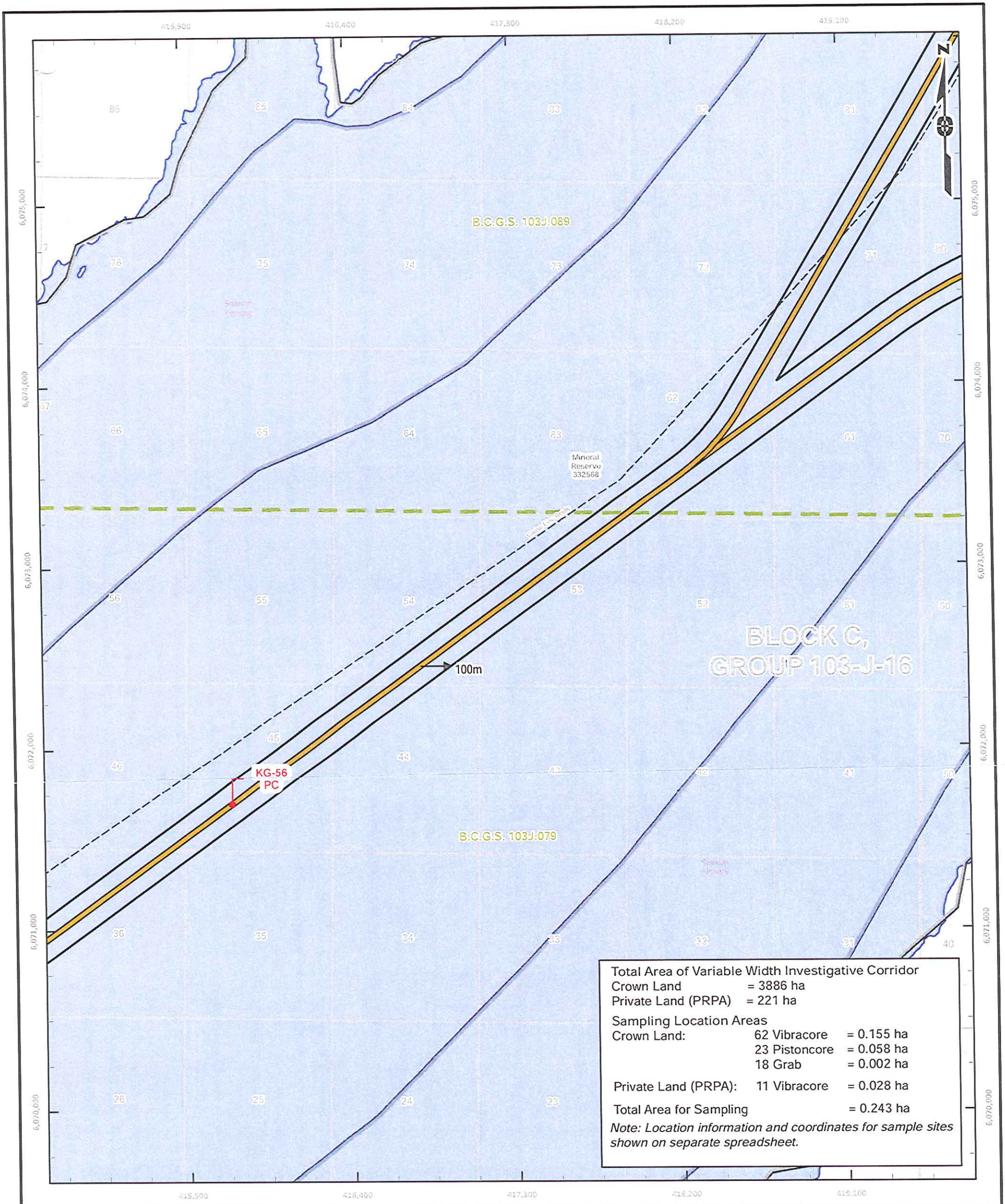
B.C.G.S SKETCH SHOWING  
Investigative Use Permit  
Application for Offshore Sediment Sampling



JOB NO.: 010042423	PAGE #: 18	REVISION 0
FILE NO.: OGC Offshore.mxd	DRAWN BY: HLF/BJB	
CLIENT FILE NO.:	CHECKED: -	IMAGE: -
REF NO.:	LAND NO.:	
DATE: September-25-13	SHEET: 1 of 1	

9638854





Total Area of Variable Width Investigative Corridor		
Crown Land	=	3886 ha
Private Land (PRPA)	=	221 ha
Sampling Location Areas		
Crown Land:		
62 Vibracore	=	0.155 ha
23 Pistoncore	=	0.058 ha
18 Grab	=	0.002 ha
Private Land (PRPA):		
11 Vibracore	=	0.028 ha
Total Area for Sampling		= 0.243 ha
Note: Location information and coordinates for sample sites shown on separate spreadsheet.		

PROJECT FEATURES

Proposed Features

Pipeline R/W

OFFSHORE DATA

Coastal Boat Launches

Coastal Moorages

Navigational Light

Coastal Airport

Bird Colonies

Industrial Point

Freshwater Coast

Submarine Pipeline

Cruise Line

OIL AND GAS

Ground Disturbance/Looses

Pipeline

FISHERIES

Commercial Salmon Fishery

Commercial Urchin Fishery

Recreational Fish Fishery

Commercial Crab Fishery

Recreational Crab Fishery

Recreational Groundfish Fishery

TANTALIS TENURES

Watershed Reserve

Waterpower

Windpower

Aquaculture

Env. Conserv. & Rec.

Industrial

Communication

Quarrying

Utility

WATER FEATURES

Lake, River, Canal, Lagoon, Dugout

Stream, Canal, Oxbow, Ditch

ENVIRONMENTAL

Muskwa-Kechika Management Area

Protected Area/ Ecological Reserve

Provincial Park

Recreation Area

Vehicle Closure Area

TRANSPORTATION

Highway

Paved Road

Highgrade Gravel

Lowgrade Gravel

Winter Road

Cutline/Trail

Forestry Road

Railway

Railway Abandoned

MUNICIPAL

Municipality

Large Municipality

First Nations Reserve

Private/Acquired Land

CRITICAL HABITAT

Caribou Review

Unquale Winter Range

Wildlife Habitat Area

FORESTRY

Cutblock

Wildlife Tree Patch

Community Forests

Woodlots

MISCELLANEOUS

Coal Tenure

Mineral Tenure

Mineral Reserve

Site "C" HCA Permit

VLI - High

VLI - Moderate

VLI - Low

Recreation Protected

Grazing Tenure

Agricultural Land Reserve

Transmission Line

Spectra Energy

Westcoast Energy

0948090 B.C. LTD.

B.C.G.S SKETCH SHOWING

Investigative Use Permit

Application for Offshore Sediment Sampling

0 250 500 1,000 1,500 2,000 m

SCALE 1:20,000

(NAD 1983 UTM ZONE 8N)

B.C.G.S.: 103J.089/.079

FOCUS

FCS Land Services Limited Partnership

10716 - 106th Avenue Fort St. John BC V1J 1Z3 250.797.0300 www.focus.ca

JOB NO.: 010042423

FILE NO.: OGC Offshore.mxd

CLIENT FILE NO.:

AFE:

REF NO.:

DATE: September-25-13

PAGE #: 19

DRAWN BY: HLF/BJB

CHECKED: -

LAND NO.:

SHEET: 1 of 1

REVISION

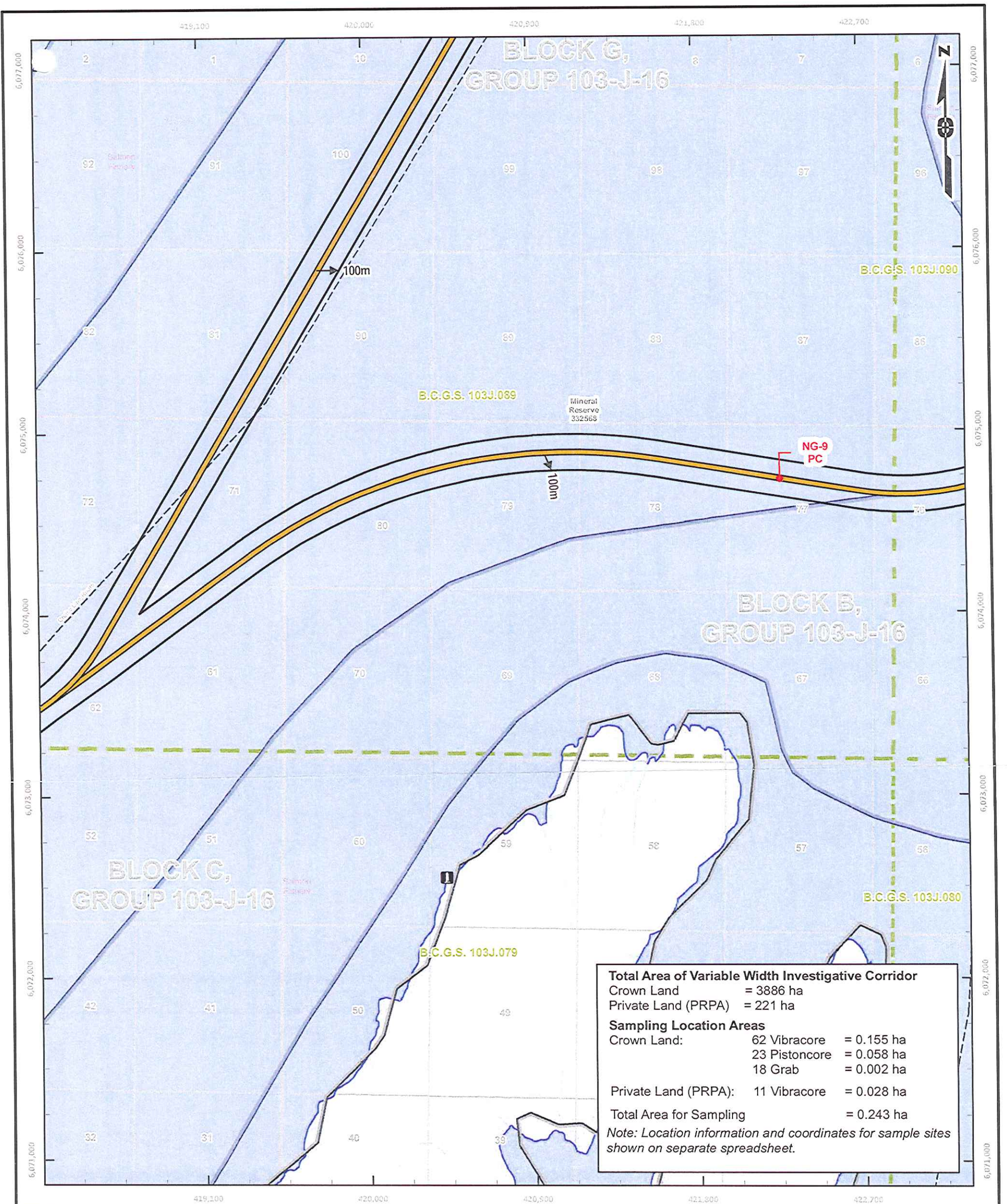
0

IMAGE:

-

9630054





Total Area of Variable Width Investigative Corridor			
Crown Land	=	3886	ha
Private Land (PRPA)	=	221	ha
Sampling Location Areas			
Crown Land:	62 Vibracore	=	0.155 ha
	23 Pistoncore	=	0.058 ha
	18 Grab	=	0.002 ha
Private Land (PRPA):	11 Vibracore	=	0.028 ha
Total Area for Sampling		=	0.243 ha
Note: Location information and coordinates for sample sites shown on separate spreadsheet.			

<b>PROJECT FEATURES</b>			
Proposed Features			
Pipeline RW			
<b>OFFSHORE DATA</b>			
Coastal Boat Launches			
Coastal Moorages			
Navigational Light			
Coastal Airport			
Bird Colonies			
Industrial Point			
Freshwater Coast			
Submarine Pipeline			
Cruise Line			
<b>OIL AND GAS</b>			
Ground Disturbance/Leases			
Pipeline			
<b>FISHERIES</b>			
Commercial Salmon Fishery			
Commercial Urchin Fishery			
Recreational Fish Fishery			
Commercial Crab Fishery			
Recreational Crab Fishery			
Recreational Groundfish Fishery			
<b>TANTALIS TENURES</b>			
Watershed Reserve			
Waterpower			
Windpower			
Aquaculture			
Env. Conserv. & Rec.			
Industrial			
Communication			
Quarrying			
Utility			
<b>WATER FEATURES</b>			
Lake, River, Canal, Lagoon, Dugout Stream, Canal, Oxbow, Ditch			
<b>ENVIRONMENTAL</b>			
Muskwa-Kechika Management Area			
Protected Area/Ecological Reserve			
Provincial Park			
Recreation Area			
Vehicle Closure Area			
<b>TRANSPORTATION</b>			
Highway			
Paved Road			
Highgrade Gravel			
Lowgrade Gravel			
Winter Road			
Cutline/Trail			
Forestry Road			
Railway			
Railway Abandoned			
<b>MUNICIPAL</b>			
Municipality			
Large Municipality			
First Nations Reserve			
Private/Acquired Land			
<b>CRITICAL HABITAT</b>			
Caribou Review			
Ungulate Winter Range			
Wildlife Habitat Area			
<b>FORESTRY</b>			
Outblock			
Wildlife Tree Patch			
Community Forests			
Woodlots			
<b>MISCELLANEOUS</b>			
Coal Tenure			
Mineral Tenure			
Mineral Reserve			
Site "C" HCA Permit			
VLI - High			
VLI - Moderate			
VLI - Low			
Recreation Protected			
Grazing Tenure			
Agricultural Land Reserve			
Transmission Line			

0948090 B.C. LTD.

SKETCH SHOWING

Investigative Use Permit

Application for Offshore Sediment Sampling

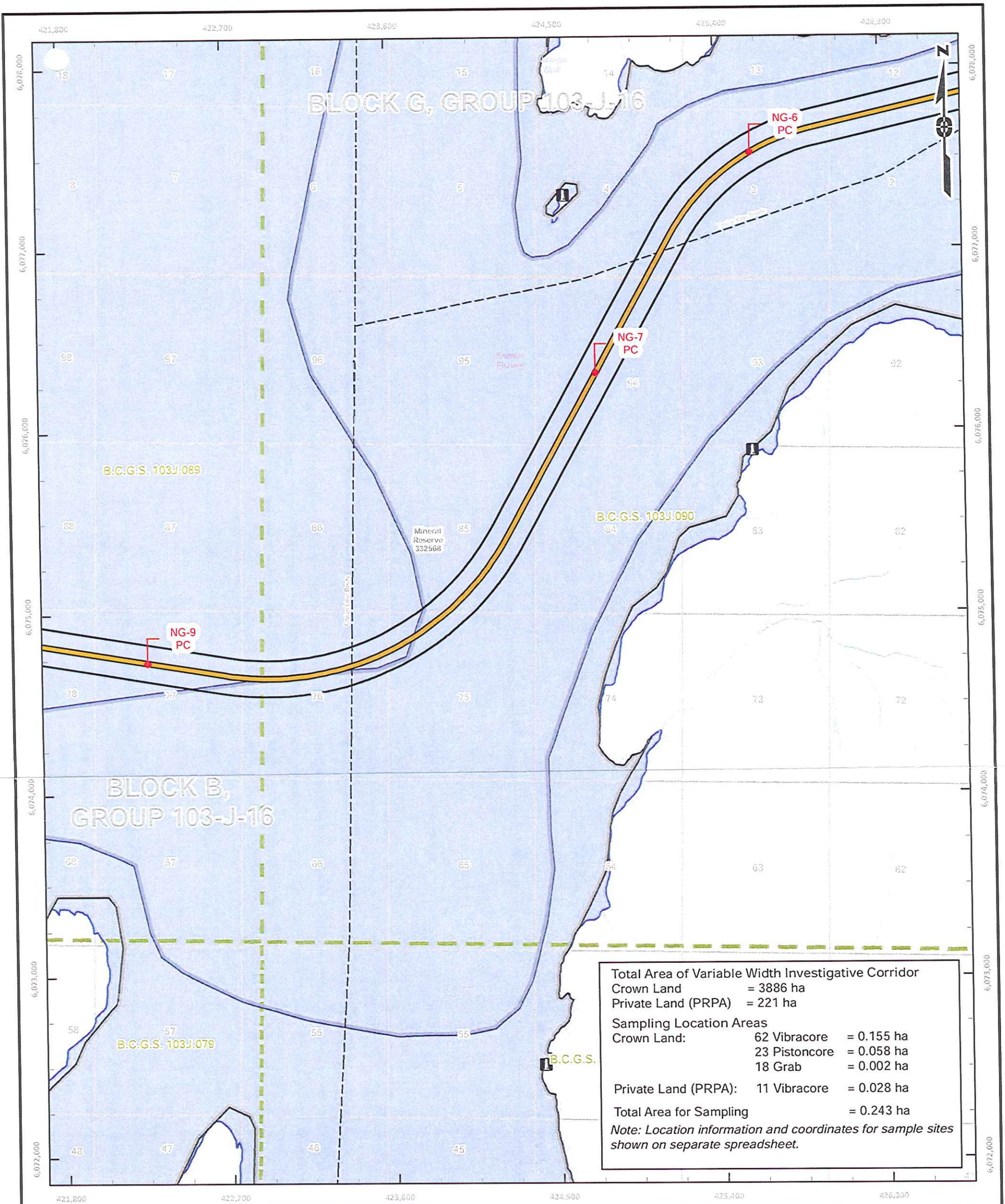
SCALE 1:20,000  
(NAD 1983 UTM ZONE 9N)

FCS Land Services Limited Partnership  
10715 - 100th Avenue Fort St. John BC V1J 1Z3 250.787.0300 www.focus.ca

JOB NO.: 010042423	PAGE #: 20	REVISION
FILE NO.: OGC Offshore.mxd	DRAWN BY: HLF/BJB	0
CLIENT FILE NO.:	CHECKED: -	IMAGE:
AFE:	LAND NO.:	
REF NO.:	SHEET: 1 of 1	
DATE: September-25-13		

9638354





Total Area of Variable Width Investigative Corridor  
Crown Land = 3886 ha  
Private Land (PRPA) = 221 ha

Sampling Location Areas  
Crown Land:  
62 Vibracore = 0.155 ha  
23 Pistoncore = 0.058 ha  
18 Grab = 0.002 ha

Private Land (PRPA): 11 Vibracore = 0.028 ha

Total Area for Sampling = 0.243 ha

*Note: Location information and coordinates for sample sites shown on separate spreadsheet.*

**PROJECT FEATURES**

Proposed Features

Pipeline RW

**OFFSHORE DATA**

Coastal Boat Launches

Coastal Moorages

Navigational Light

Coastal Airport

Bird Colonies

Industrial Point

Freshwater Coast

Submarine Pipeline

Cruise Line

**OIL AND GAS**

Ground Disturbance/Leases

Pipeline

**FISHERIES**

Commercial Salmon Fishery

Commercial Urchin Fishery

Recreational Fish Fishery

Commercial Crab Fishery

Recreational Crab Fishery

Recreational Groundfish Fishery

**TANTALIS TENURES**

Watershed Reserve

Waterpower

Windpower

Aquaculture

Env. Conserv. & Rec.

Industrial

Communication

Quarrying

Utility

**WATER FEATURES**

Lake, River, Canal, Lagoon, Dugout Stream, Canal, Oxbow, Ditch

**ENVIRONMENTAL**

Muskwa-Kechika Management Area

Protected Area/Ecological Reserve

Provincial Park

Recreation Area

Vehicle Closure Area

**TRANSPORTATION**

Highway

Paved Road

Highgrade Gravel

Lowgrade Gravel

Winter Road

Cutline/Trail

Forestry Road

Railway

Railway Abandoned

**MUNICIPAL**

Municipality

Large Municipality

First Nations Reserve

Private/Acquired Land

**CRITICAL HABITAT**

Caribou Review

Unquato Winter Range

Wildlife Habitat Area

**FORESTRY**

Cutblock

Wildlife Tree Patch

Community Forests

Woodlots

**MISCELLANEOUS**

Coal Tenure

Mineral Tenure

Mineral Reserve

Site "C" HCA Permit

VLI - High

VLI - Moderate

VLI - Low

Recreation Protected

Grazing Tenure

Agricultural Land Reserve

Transmission Line

0948090 B.C. LTD.

B.C.G.S SKETCH SHOWING

Investigative Use Permit

Application for Offshore Sediment Sampling

SCALE 1:20,000  
(NAD 1983 UTM ZONE 9N)

JOB NO.: 010042423

FILE NO.: OGC Offshore.mxd

CLIENT FILE NO.:

AFE:

REF NO.:

DATE: September-25-13

PAGE #: 21

DRAWN BY: HLF/BJB

CHECKED: -

LAND NO.:

SHEET: 1 of 1

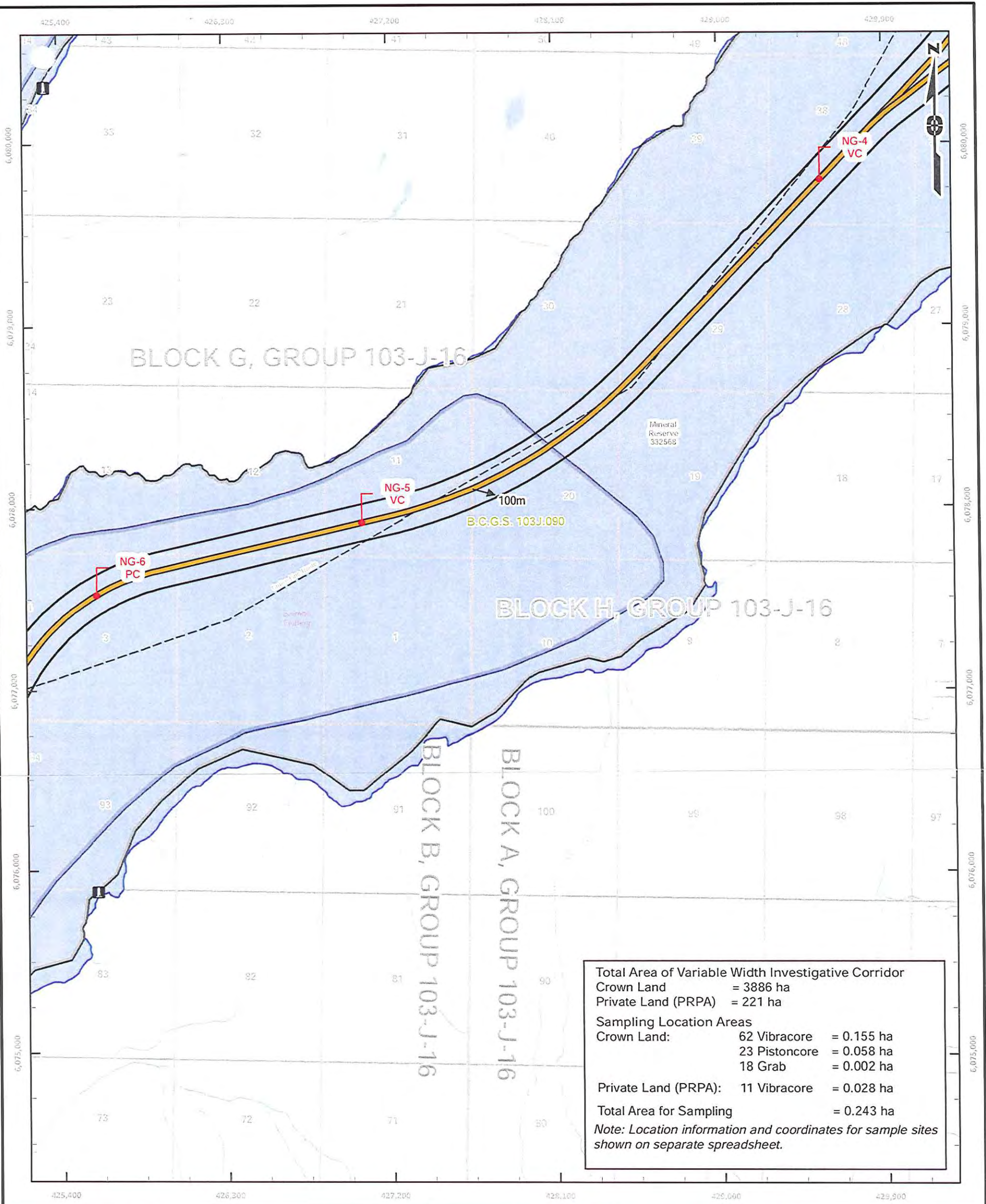
REVISION

0

IMAGE:

9638004





Total Area of Variable Width Investigative Corridor		
Crown Land	=	3886 ha
Private Land (PRPA)	=	221 ha
Sampling Location Areas		
Crown Land:	62 Vibracore	= 0.155 ha
	23 Pistoncore	= 0.058 ha
	18 Grab	= 0.002 ha
Private Land (PRPA):	11 Vibracore	= 0.028 ha
Total Area for Sampling		= 0.243 ha
Note: Location information and coordinates for sample sites shown on separate spreadsheet.		

PROJECT FEATURES

Proposed Features

Pipeline R/W

OFFSHORE DATA

Coastal Boat Launches

Coastal Moorages

Navigation Light

Coastal Airport

Bird Colonies

Industrial Point

Freshwater Coast

Submarine Pipeline

Cruise Line

OIL AND GAS

Ground Disturbance/Leases

Pipeline

FISHERIES

Commercial Salmon Fishery

Commercial Urchin Fishery

Recreational Fish Fishery

Commercial Crab Fishery

Recreational Crab Fishery

Recreational Groundfish Fishery

TANTALIS TENURES

Watershed Reserve

Waterpower

Windpower

Aquaculture

Env. Conserv. & Rec.

Industrial

Communication

Quarrying

Utility

WATER FEATURES

Lake, River, Canal, Lagoon, Dugout

Stream, Canal, Oxbow, Ditch

ENVIRONMENTAL

Muskuwa-Kechika Management Area

Protected Area/ Ecological Reserve

Provincial Park

Recreation Area

Vehicle Closure Area

TRANSPORTATION

Highway

Paved Road

Highgrade Gravel

Lowgrade Gravel

Winter Road

Cutline/Trail

Forestry Road

Railway

Railway Abandoned

MUNICIPAL

Municipality

Large Municipality

First Nations Reserve

Private/Acquired Land

CRITICAL HABITAT

Caribou Review

Ungulate Winter Range

Wildlife Habitat Area

FORESTRY

Cutblock

Wildlife Tree Patch

Community Forests

Woodlots

MISCELLANEOUS

Coal Tenure

Mineral Tenure

Mineral Reserve

Site "C" HCA Permit

VLI - High

VLI - Moderate

VLI - Low

Recreation Protected

Grazing Tenure

Agricultural Land Reserve

Transmission Line

Spectra Energy

Westcoast Energy

0948090 B.C. LTD.

B.C.G.S SKETCH SHOWING

Investigative Use Permit

Application for Offshore Sediment Sampling

0 250 500 1,000 1,500 2,000 m

B.C.G.S.: 103J.090

SCALE 1:20,000

(NAD 1983 UTM ZONE 9N)

FOCUS

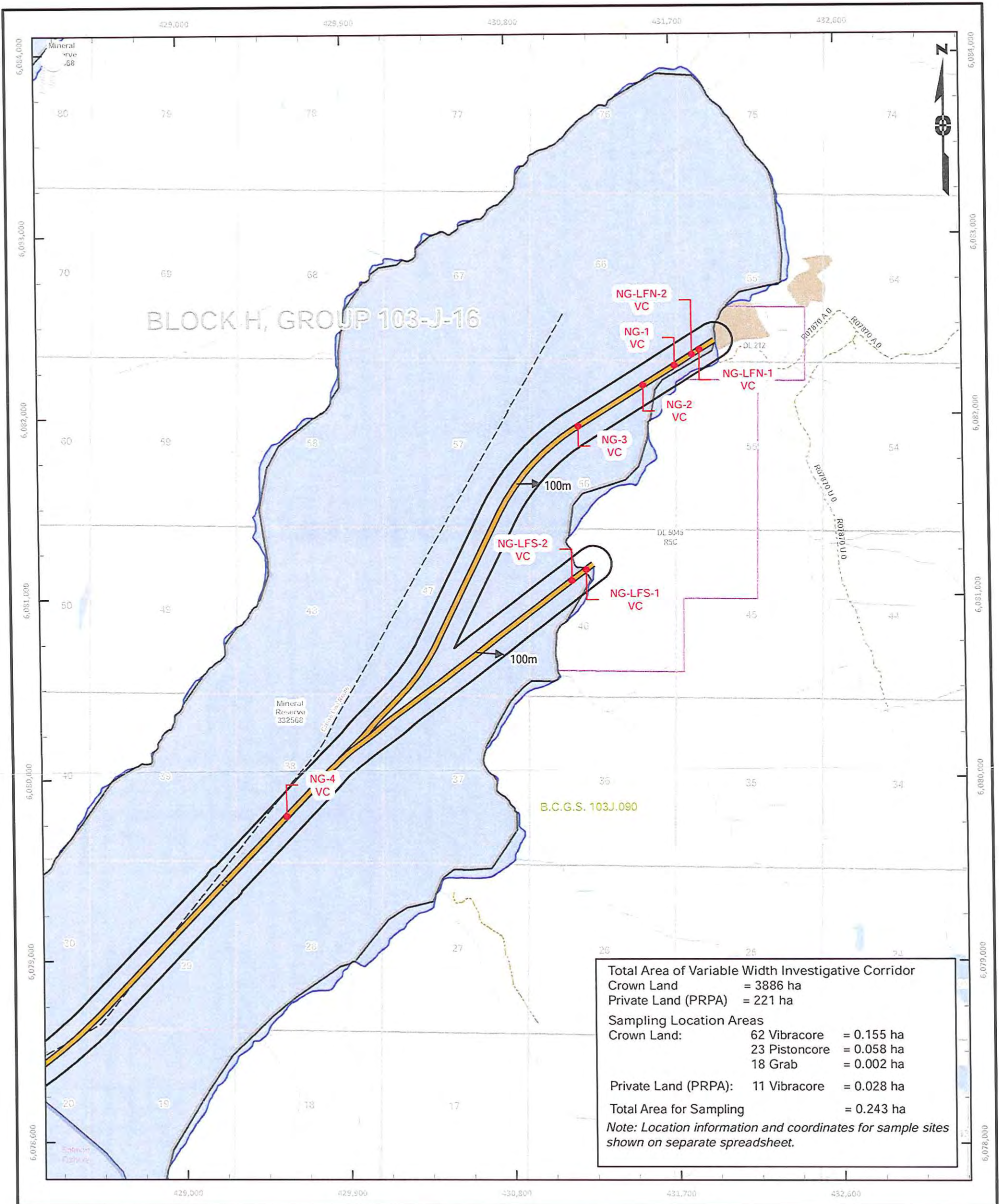
FCS Land Services Limited Partnership

10716 - 100th Avenue Port St. John BC V1J 1Z3 250.787.0300 www.focus.ca

JOB NO.: 010042423	PAGE #: 22	REVISION
FILE NO.: OGC_Offshore.mxd	DRAWN BY: HLF/BJB	0
CLIENT FILE NO.:	CHECKED: -	IMAGE:
AFE:	LAND NO.:	
REF NO.:	SHEET: 1 of 1	
DATE: September-25-13		

9638854





Total Area of Variable Width Investigative Corridor  
Crown Land = 3886 ha  
Private Land (PRPA) = 221 ha

Sampling Location Areas  
Crown Land:  
62 Vibracore = 0.155 ha  
23 Pistoncore = 0.058 ha  
18 Grab = 0.002 ha

Private Land (PRPA): 11 Vibracore = 0.028 ha

Total Area for Sampling = 0.243 ha

Note: Location information and coordinates for sample sites shown on separate spreadsheet.

- PROJECT FEATURES**

  - Proposed Features
  - Pipeline RAW

**OFFSHORE DATA**

  - Coastal Boat Launches
  - Coastal Moorages
  - Navigational Light
  - Coastal Airport
  - Bird Colonies
  - Industrial Point
  - Freshwater Coast
  - Submarine Pipeline
  - Cruise Line

**OIL AND GAS**

  - Ground Disturbance/Leases
  - Pipeline
- FISHERIES**

  - Commercial Salmon Fishery
  - Commercial Urchin Fishery
  - Recreational Fish Fishery
  - Commercial Crab Fishery
  - Recreational Crab Fishery
  - Recreational Groundfish Fishery

**TANTALIS TENURES**

  - Watershed Reserve
  - Waterpower
  - Windpower
  - Aquaculture
  - Env. Conserv. & Rec.
  - Industrial
  - Communication
  - Quarrying
  - Utility
- WATER FEATURES**

  - Lake, River, Canal, Lagoon, Dugout, Stream, Canal, Oxbow, Ditch

**ENVIRONMENTAL**

  - Muskwa-Kechika Management Area
  - Protected Area/Ecological Reserve
  - Provincial Park
  - Recreation Area
  - Vehicle Closure Area

**TRANSPORTATION**

  - Highway
  - Paved Road
  - Highgrade Gravel
  - Lowgrade Gravel
  - Winter Road
  - Cutline/Trail
  - Forestry Road
  - Railway
  - Railway Abandoned

**MUNICIPAL**

  - Municipality
  - Large Municipality
  - First Nations Reserve
  - Private/Acquired Land
- CRITICAL HABITAT**

  - Caribou Review
  - Unquale Winter Range
  - Wildlife Habitat Area

**FORESTRY**

  - Cutblock
  - Wildlife Tree Patch
  - Community Forests
  - Woodlots

**MISCELLANEOUS**

  - Coal Tenure
  - Mineral Tenure
  - Mineral Reserve
  - Site "C" HCA Permit
  - VLI - High
  - VLI - Moderate
  - VLI - Low
  - Recreation Protected
  - Grazing Tenure
  - Agricultural Land Reserve
  - Transmission Line

0948090 B.C. LTD.

B.C.G.S SKETCH SHOWING

Investigative Use Permit

Application for Offshore Sediment Sampling

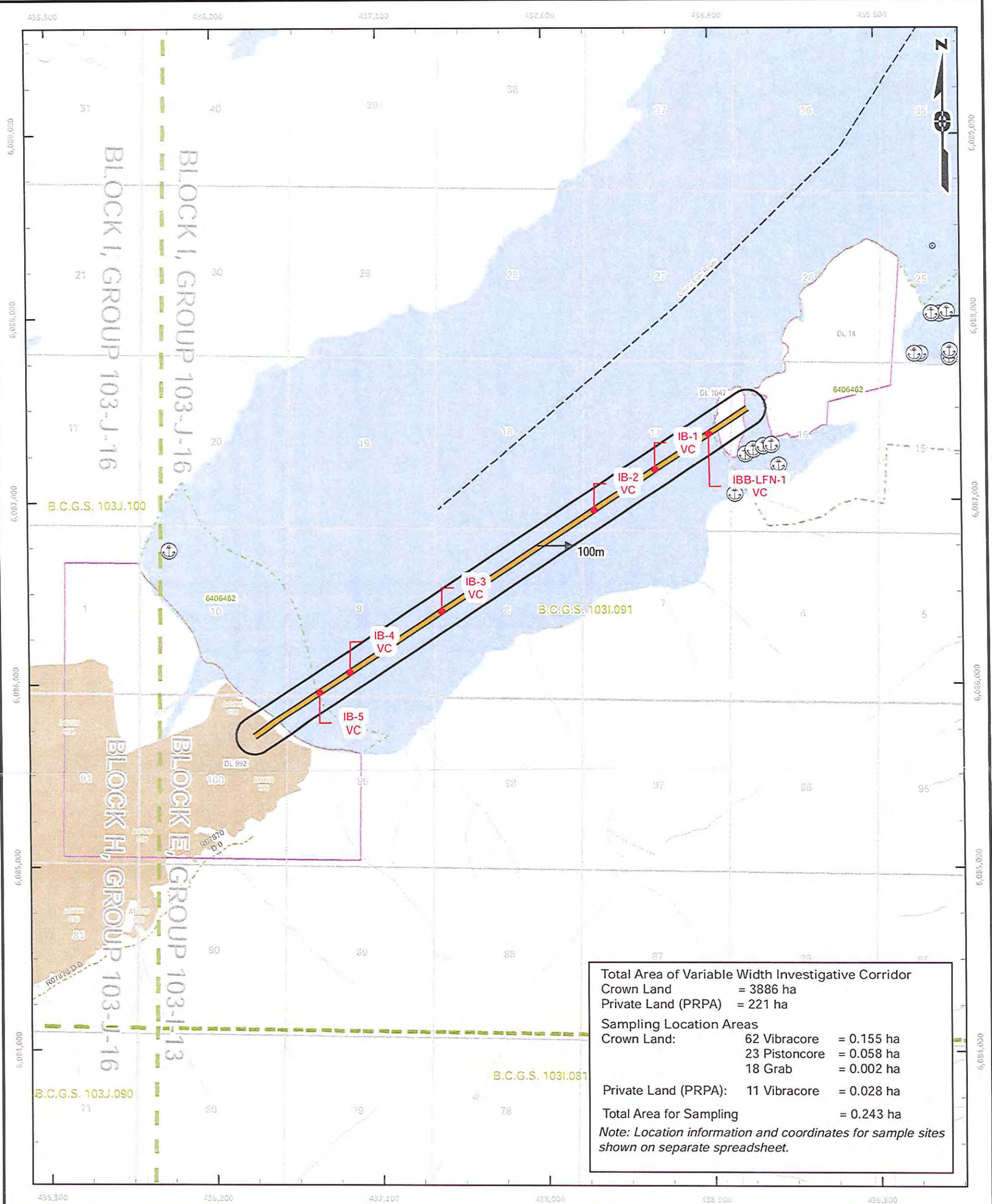
SCALE 1:20,000  
(NAD 1983 UTM ZONE 9N)

FCS Land Services Limited Partnership  
10716 - 100th Avenue Fort St. John BC V1J 1Z3 250.757.0300 www.focus.ca

JOB NO.: 010042423	PAGE #: 23	REVISION
FILE NO.: OGC_Offshore.mxd	DRAWN BY: HLF/BJB	0
CLIENT FILE NO.:	CHECKED: -	IMAGE:
AFE:	LAND NO.:	
REF NO.:	SHEET: 1 of 1	
DATE: September-25-13		

963 8854





Total Area of Variable Width Investigative Corridor  
Crown Land = 3886 ha  
Private Land (PRPA) = 221 ha

Sampling Location Areas  
Crown Land:  
62 Vibracore = 0.155 ha  
23 Pistoncore = 0.058 ha  
18 Grab = 0.002 ha

Private Land (PRPA): 11 Vibracore = 0.028 ha

Total Area for Sampling = 0.243 ha

Note: Location information and coordinates for sample sites shown on separate spreadsheet.

**PROJECT FEATURES**

Proposed Features

Pipeline RW

**OFFSHORE DATA**

Coastal Boat Launches

Coastal Moorages

Navigational Light

Coastal Airport

Bird Colonies

Industrial Point

Freshwater Coast

Submarine Pipeline

Cruise Line

**OIL AND GAS**

Ground Disturbance/ Pipeline

**FISHERIES**

Commercial Salmon Fishery

Commercial Urchin Fishery

Recreational Fish Fishery

Commercial Crab Fishery

Recreational Crab Fishery

Recreational Groundfish Fishery

**TANTALIS TENURES**

Watershed Reserve

Waterpower

Windpower

Aquaculture

Env. Conserv. & Rec.

Industrial

Communication

Quarrying

Utility

**WATER FEATURES**

Lake, River, Canal, Lagoon, Dugout, Stream, Canal, Oxbow, Ditch

**ENVIRONMENTAL**

Muskwa-Kechika Management Area

Protected Area/ Ecological Reserve

Provincial Park

Recreation Area

Vehicle Closure Area

**TRANSPORTATION**

Highway

Paved Road

Highgrade Gravel

Lowgrade Gravel

Winter Road

Cutline/Trail

Forestry Road

Railway

Railway Abandoned

**MUNICIPAL**

Municipality

Large Municipality

First Nations Reserve

Private/Acquired Land

**CRITICAL HABITAT**

Caribou Review

Unclutter Winter Refuge

Wildlife Habitat Area

**FORESTRY**

Cutblock

Wildlife Tree Patch

Community Forests

Woodlots

**MISCELLANEOUS**

Coal Tenure

Mineral Tenure

Mineral Reserve

Site "C" HCA Permit

VLI - High

VLI - Moderate

VLI - Low

Recreation Protected

Grazing Tenure

Agricultural Land Reserve

Transmission Line

0948090 B.C. LTD.

B.C.G.S SKETCH SHOWING

Investigative Use Permit

Application for Offshore Sediment Sampling

0 250 500 1,000 1,500 2,000 m

B.C.G.S.: 1031.091

SCALE 1:20,000 (NAD 1983 UTM ZONE 9N)

FOCUS Land Services Limited Partnership

10716 - 100th Avenue Port St. John BC V1J 1Z3 250.787.0200 www.focus.ca

JOB NO.: 010042423	PAGE #: 24	REVISION
FILE NO.: OGC Offshore.mxd	DRAWN BY: HLF/BJB	0
CLIENT FILE NO.:	CHECKED: -	IMAGE:
AFE:	LAND NO.:	
REF NO.:	SHEET: 1 of 1	
DATE: September-25-13		

9630054

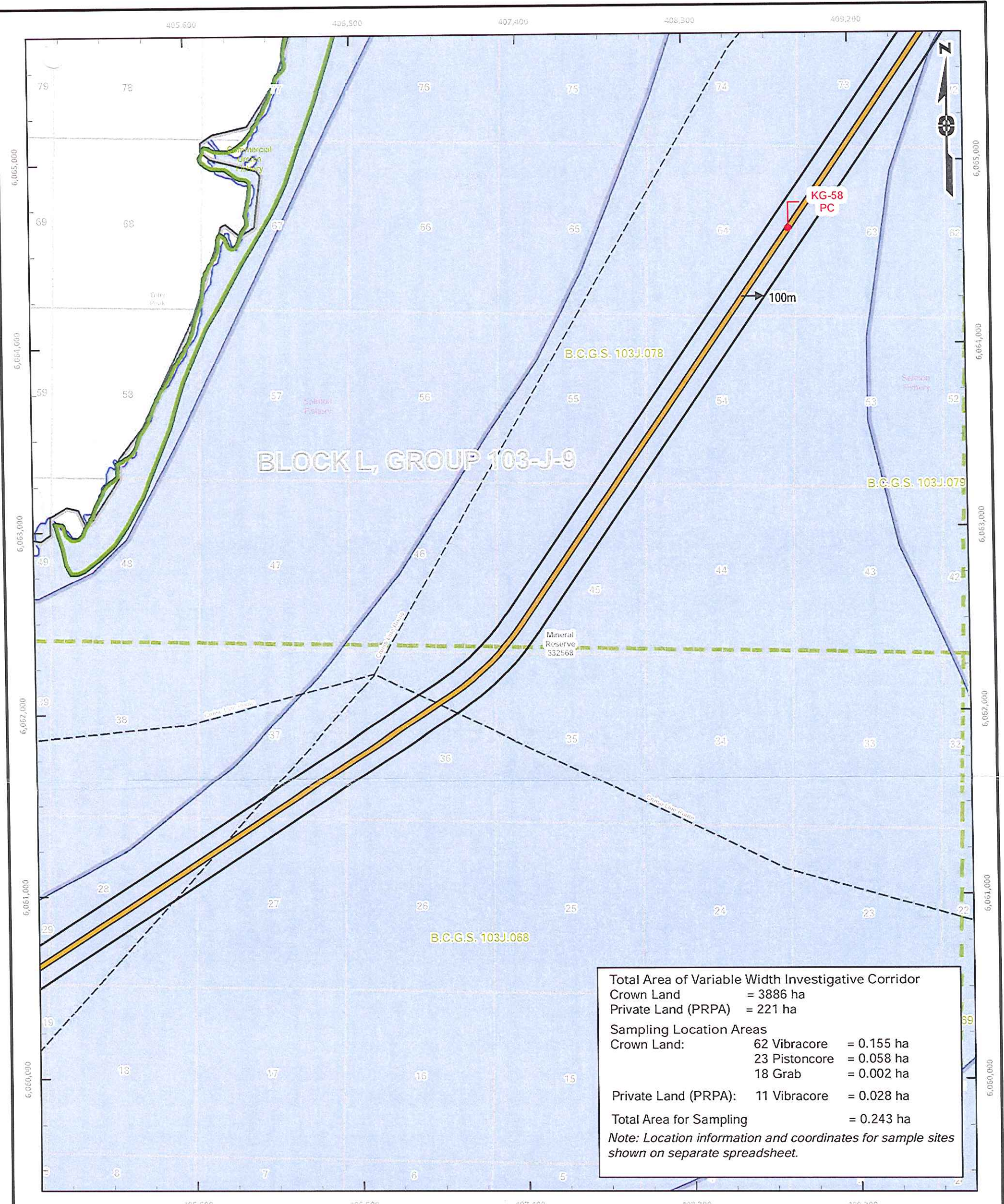












Total Area of Variable Width Investigative Corridor  
Crown Land = 3886 ha  
Private Land (PRPA) = 221 ha

Sampling Location Areas  
Crown Land:  
62 Vibracore = 0.155 ha  
23 Pistoncore = 0.058 ha  
18 Grab = 0.002 ha

Private Land (PRPA): 11 Vibracore = 0.028 ha

Total Area for Sampling = 0.243 ha

Note: Location information and coordinates for sample sites shown on separate spreadsheet.

- PROJECT FEATURES**
- Proposed Features
  - Pipeline R/W
- OFFSHORE DATA**
- Coastal Boat Launches
  - Coastal Moorages
  - Navigational Light
  - Coastal Airport
  - Bird Colonies
  - Industrial Point
  - Freshwater Coast
  - Submarine Pipeline
  - Cruise Line
- OIL AND GAS**
- Ground Disturbance/Leases
  - Pipeline
- FISHERIES**
- Commercial Salmon Fishery
  - Commercial Urchin Fishery
  - Recreational Fish Fishery
  - Commercial Crab Fishery
  - Recreational Crab Fishery
  - Recreational Groundfish Fishery
- TANTALIS TENURES**
- Watershed Reserve
  - Waterpower
  - Windpower
  - Aquaculture
  - Env. Conserv. & Rec.
  - Industrial
  - Communication
  - Quarrying
  - Utility
- WATER FEATURES**
- Lake, River, Canal, Lagoon, Dugout, Stream, Canal, Oxbow, Ditch
- ENVIRONMENTAL**
- Muskwa-Kechika Management Area
  - Protected Area/Ecological Reserve
  - Provincial Park
  - Recreation Area
  - Vehicle Closure Area
- TRANSPORTATION**
- Highway
  - Paved Road
  - Highgrade Gravel
  - Lowgrade Gravel
  - Winter Road
  - Cutline/Trail
  - Forestry Road
  - Railway
  - Railway Abandoned
- MUNICIPAL**
- Municipality
  - Large Municipality
  - First Nations Reserve
  - Private/Acquired Land
- CRITICAL HABITAT**
- Caribou Review
  - Unquale Winter Range
  - Wildlife Habitat Area
- FORESTRY**
- Cutblock
  - Wildlife Tree Patch
  - Community Forests
  - Woodlots
- MISCELLANEOUS**
- Coal Tenure
  - Mineral Tenure
  - Mineral Reserve
  - Site "C" HCA Permit
  - VLI - High
  - VLI - Moderate
  - VLI - Low
  - Recreation Protected
  - Grazing Tenure
  - Agricultural Land Reserve
  - Transmission Line

0948090 B.C. LTD.

B.C.G.S SKETCH SHOWING

Investigative Use Permit

Application for Offshore Sediment Sampling

0 250 500 1,000 1,500 2,000 m

B.C.G.S.: 103J.078/068

SCALE 1:20,000

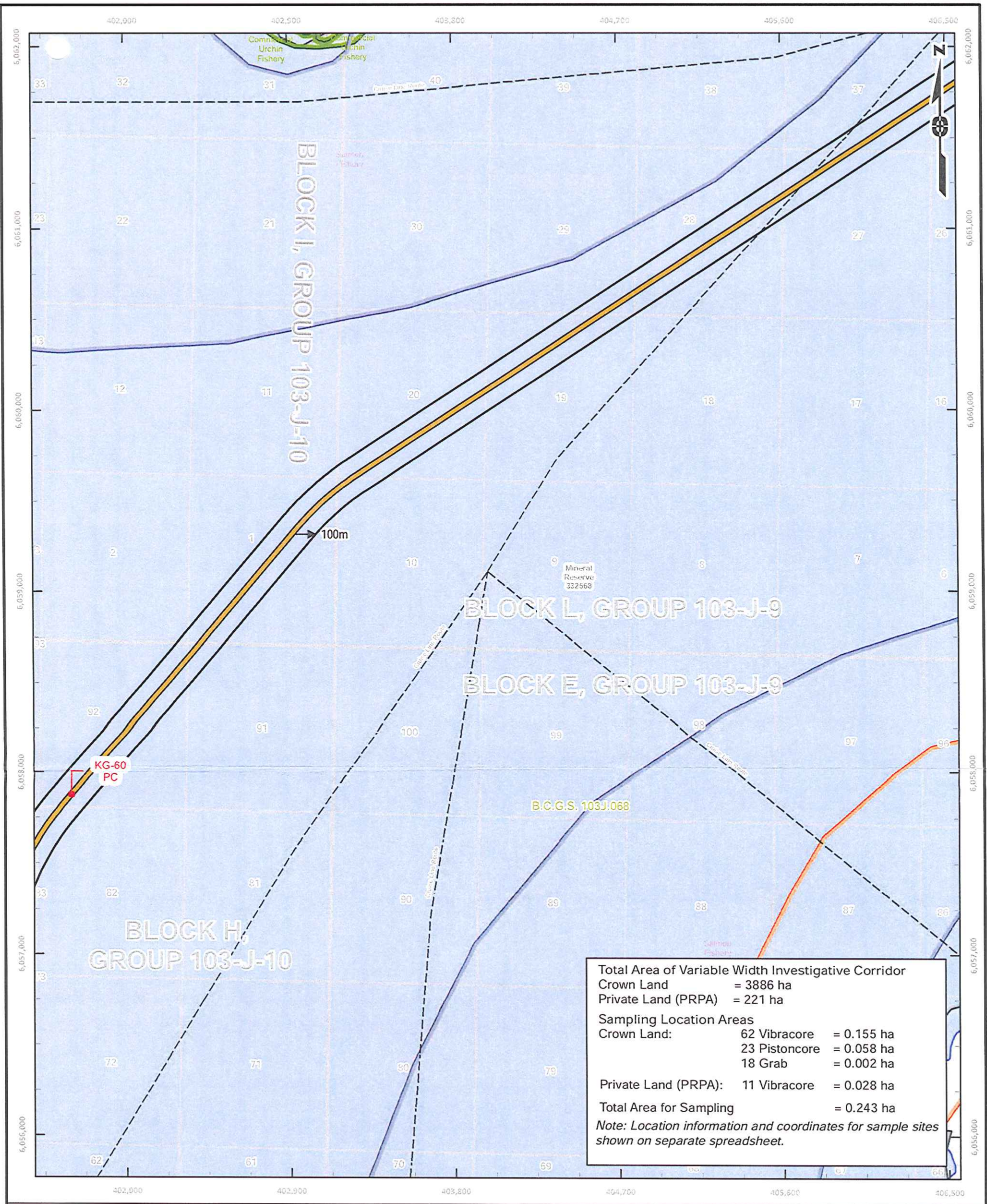
(NAD 1983 UTM ZONE 9N)

FCS Land Services Limited Partnership  
10716 - 100th Avenue Fort St. John BC V1J 1Z3 250.787.0300 www.focus.ca

JOB NO.: 010042423	PAGE #: 27	REVISION
FILE NO.: OGC Offshore.mxd	DRAWN BY: HLF/BJB	0
CLIENT FILE NO.:	CHECKED: -	IMAGE:
AFE:	LAND NO.:	-
REF NO.:	SHEET: 1 of 1	
DATE: September-25-13		

9638854





**PROJECT FEATURES**

Proposed Features

Pipeline RW

**OFFSHORE DATA**

Coastal Boat Launches

Coastal Moorages

Navigational Light

Coastal Airport

Bird Colonies

Industrial Point

Freshwater Coast

Submarine Pipeline

Cruise Line

**OIL AND GAS**

Ground Disturbance/Leases

Pipeline

**FISHERIES**

Commercial Salmon Fishery

Commercial Urchin Fishery

Recreational Fish Fishery

Commercial Crab Fishery

Recreational Crab Fishery

Recreational Groundfish Fishery

**TANTALIS TENURES**

Watershed Reserve

Waterpower

Windpower

Aquaculture

Env. Conserv. & Rec.

Industrial

Communication

Quarrying

Utility

**WATER FEATURES**

Lake, River, Canal, Lagoon, Dugout, Stream, Canal, Oxbow, Ditch

**ENVIRONMENTAL**

Muskuwa-Kechika Management Area

Protected Area/Ecological Reserve

Provincial Park

Recreation Area

Vehicle Closure Area

**TRANSPORTATION**

Highway

Paved Road

Highgrade Gravel

Lowgrade Gravel

Winter Road

Cutline/Trail

Forestry Road

Railway

Railway Abandoned

**MUNICIPAL**

Municipality

Large Municipality

First Nations Reserve

Private/Acquired Land

**CRITICAL HABITAT**

Caribou Review

Ungulate Winter Range

Wildlife Habitat Area

**FORESTRY**

Cutblock

Wildlife Tree Patch

Community Forests

Woodlots

**MISCELLANEOUS**

Coal Tenure

Mineral Tenure

Mineral Reserve

Site "C" HCA Permit

VLI - High

VLI - Moderate

VLI - Low

Recreation Protected

Grazing Tenure

Agricultural Land Reserve

Transmission Line

**Spectra Energy**

**Westcoast Energy**

**0948090 B.C. LTD.**

**B.C.G.S SKETCH SHOWING**

**Investigative Use Permit**

**Application for Offshore Sediment Sampling**

0 250 500 1,000 1,500 2,000 m

B.C.G.S.: 103J.068

SCALE 1:20,000 (NAD 1983 UTM ZONE 9N)

**FOCUS**

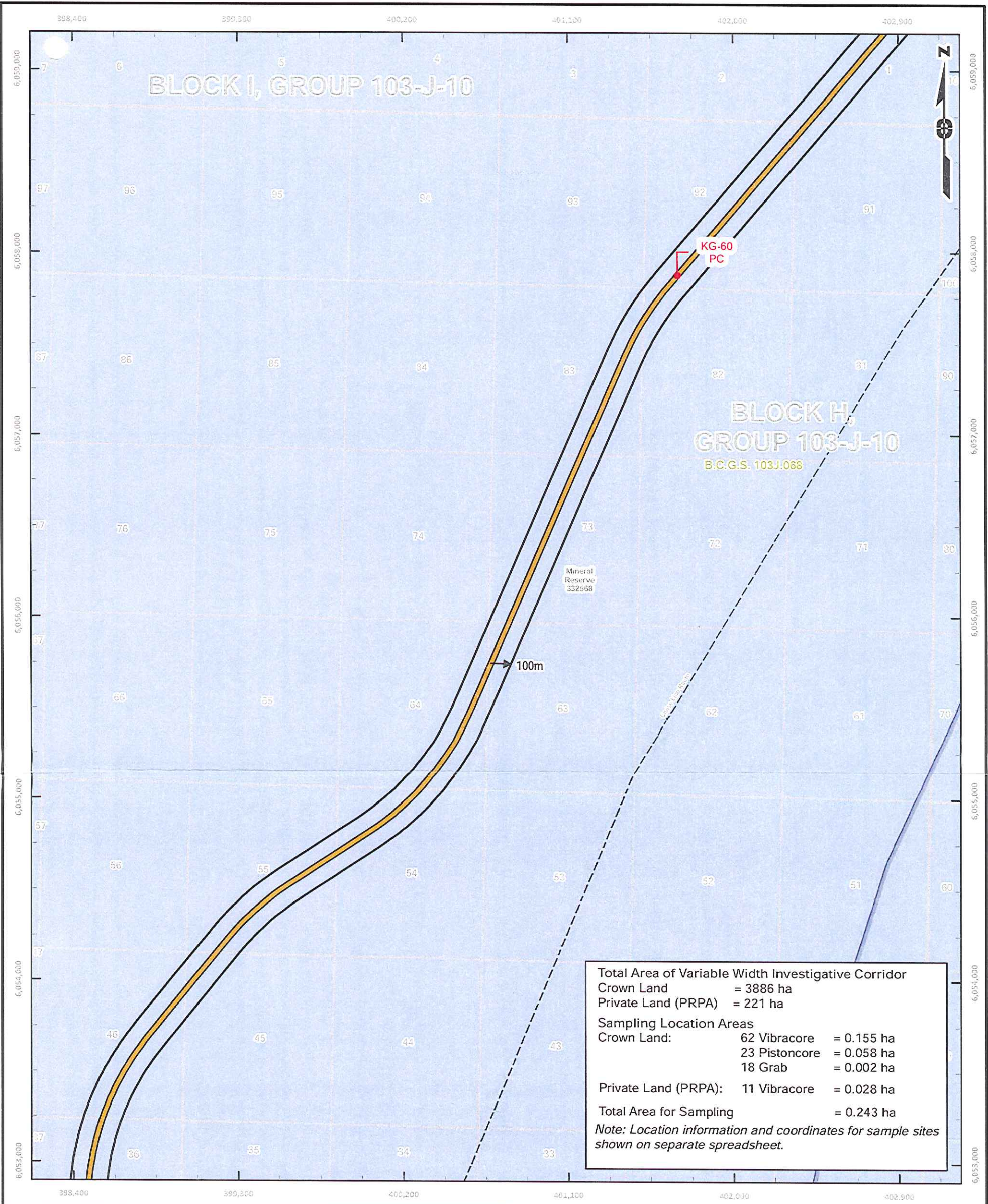
FCS Land Services Limited Partnership

10716 - 100th Avenue Fort St. John BC V1J 1Z3 250.797.0300 www.focus.ca

JOB NO.: 010042423	PAGE #: 28	REVISION
FILE NO.: OGC Offshore.mxd	DRAWN BY: HLF/BJB	0
CLIENT FILE NO.:	CHECKED: -	IMAGE:
AFE:	LAND NO.:	
REF NO.:	SHEET: 1 of 1	
DATE: September-25-13		

9638854





Total Area of Variable Width Investigative Corridor  
Crown Land = 3886 ha  
Private Land (PRPA) = 221 ha

Sampling Location Areas  
Crown Land:  
62 Vibracore = 0.155 ha  
23 Pistoncore = 0.058 ha  
18 Grab = 0.002 ha

Private Land (PRPA): 11 Vibracore = 0.028 ha

Total Area for Sampling = 0.243 ha

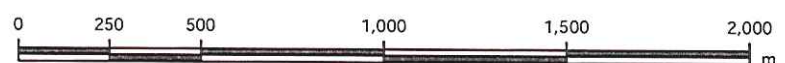
Note: Location information and coordinates for sample sites shown on separate spreadsheet.



0948090 B.C. LTD.

B.C.G.S SKETCH SHOWING

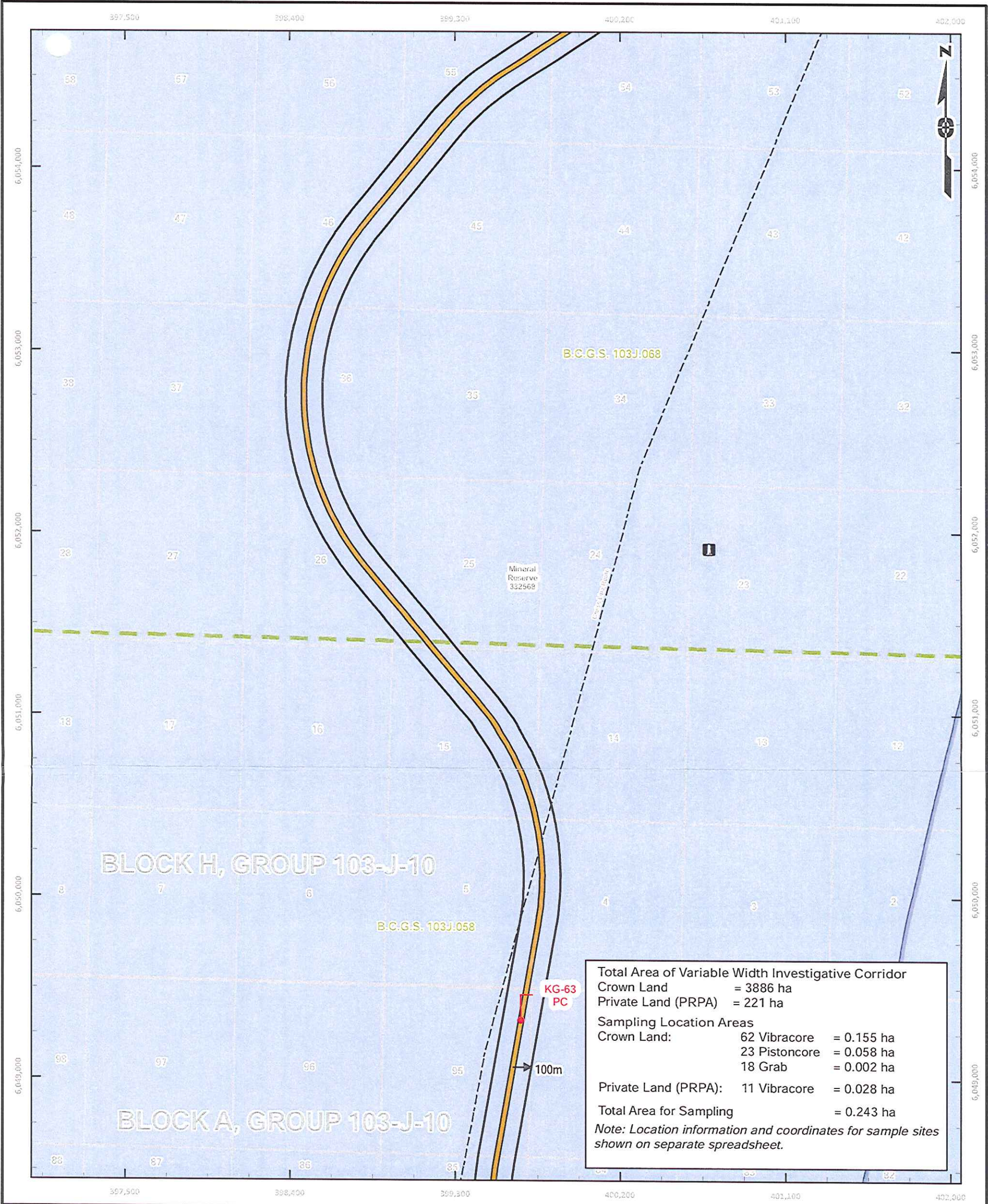
Investigative Use Permit  
Application for Offshore Sediment Sampling



**FOCUS**  
FCS Land Services Limited Partnership  
10716 - 100th Avenue Fort St. John BC V1J 1Z3 250.797.0300 www.focus.ca



JOB NO.: 010042423	PAGE #: 29	REVISION
FILE NO.: OGC Offshore.mxd	DRAWN BY: HLF/BJB	0
CLIENT FILE NO.:	CHECKED: -	IMAGE:
REF NO.:	LAND NO.:	
DATE: September-25-13	SHEET: 1 of 1	





Total Area of Variable Width Investigative Corridor		
Crown Land	=	3886 ha
Private Land (PRPA)	=	221 ha
Sampling Location Areas		
Crown Land:		
62 Vibracore	=	0.155 ha
23 Pistoncore	=	0.058 ha
18 Grab	=	0.002 ha
Private Land (PRPA):		
11 Vibracore	=	0.028 ha
Total Area for Sampling		= 0.243 ha
Note: Location information and coordinates for sample sites shown on separate spreadsheet.		

<b>PROJECT FEATURES</b>		
Proposed Features		
Pipeline RAW		
<b>OFFSHORE DATA</b>		
Coastal Boat Launches		
Coastal Moorages		
Navigational Light		
Coastal Airport		
Bird Colonies		
Industrial Point		
Freshwater Coast		
Submarine Pipeline		
Cruise Line		
<b>OIL AND GAS</b>		
Ground Disturbance/Leakage		
Pipeline		
<b>FISHERIES</b>		
Commercial Salmon Fishery		
Commercial Urchin Fishery		
Recreational Fish Fishery		
Commercial Crab Fishery		
Recreational Crab Fishery		
Recreational Groundfish Fishery		
<b>TANTALIS TENURES</b>		
Watershed Reserve		
Waterpower		
Windpower		
Aquaculture		
Env. Conserv. & Rec.		
Industrial		
Communication		
Quarrying		
Utility		
<b>WATER FEATURES</b>		
Lake, River, Canal, Lagoon, Outpost Stream, Canal, Oxbow, Ditch		
<b>ENVIRONMENTAL</b>		
Muskwa-Kechika Management Area		
Protected Area/ Ecological Reserve		
Provincial Park		
Recreation Area		
Vehicle Closure Area		
<b>TRANSPORTATION</b>		
Highway		
Paved Road		
Highgrade Gravel		
Lowgrade Gravel		
Winter Road		
Cutline/Trail		
Forestry Road		
Railway		
Railway Abandoned		
<b>MUNICIPAL</b>		
Municipality		
Large Municipality		
First Nations Reserve		
Private/Acquired Land		
<b>CRITICAL HABITAT</b>		
Caribou Review		
Ungulate Winter Range		
Wildlife Habitat Area		
<b>FORESTRY</b>		
Cutblock		
Wildlife Tree Patch		
Community Forests		
Woodlots		
<b>MISCELLANEOUS</b>		
Coal Tenure		
Mineral Tenure		
Mineral Reserve		
Site "C" HCA Permit		
VLI - High		
VLI - Moderate		
VLI - Low		
Recreation Protected		
Grazing Tenure		
Agricultural Land Reserve		
Transmission Line		




0948090 B.C. LTD.

B.C.G.S SKETCH SHOWING

Investigative Use Permit


Application for Offshore Sediment Sampling



0 250 500 1,000 1,500 2,000 m

B.C.G.S.: 103J.068/058

SCALE 1:20,000  
(NAD 1983 UTM ZONE 18N)



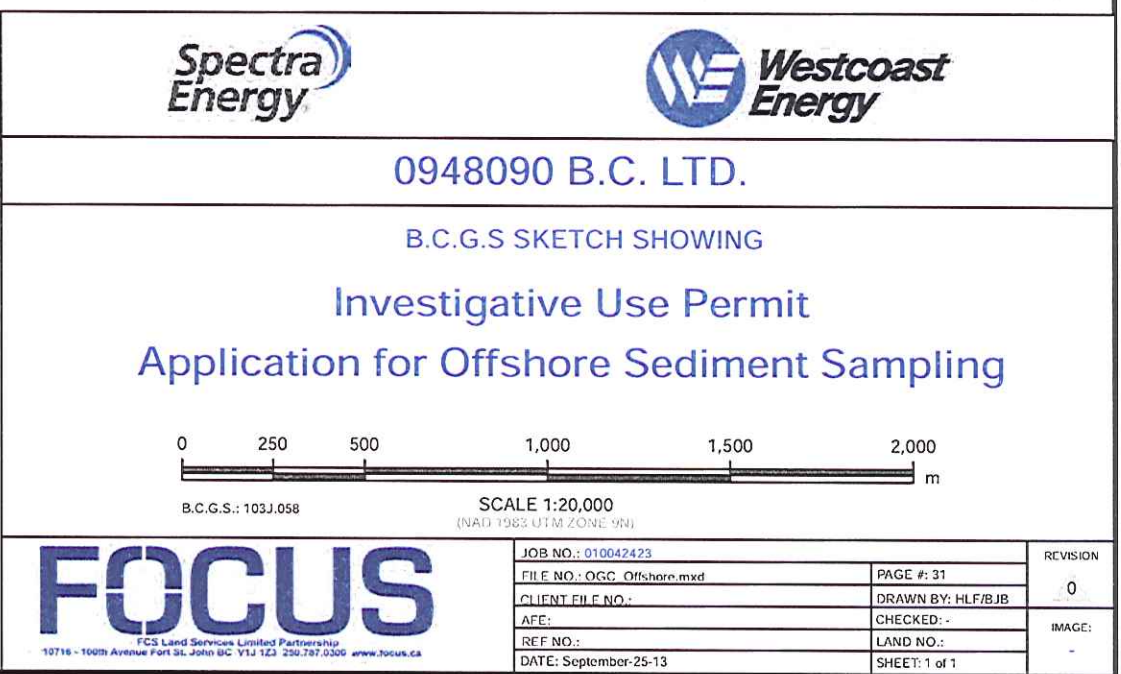
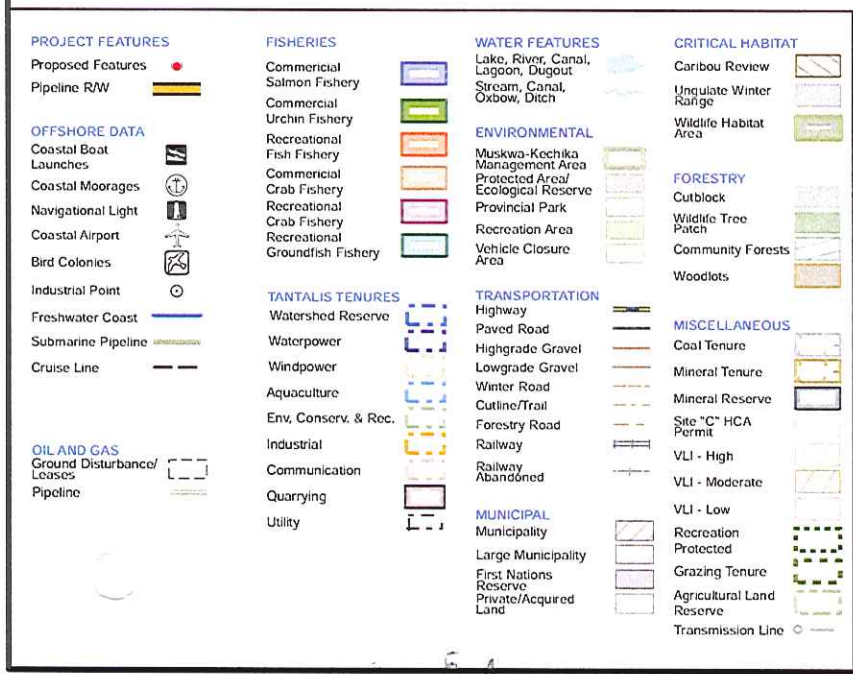
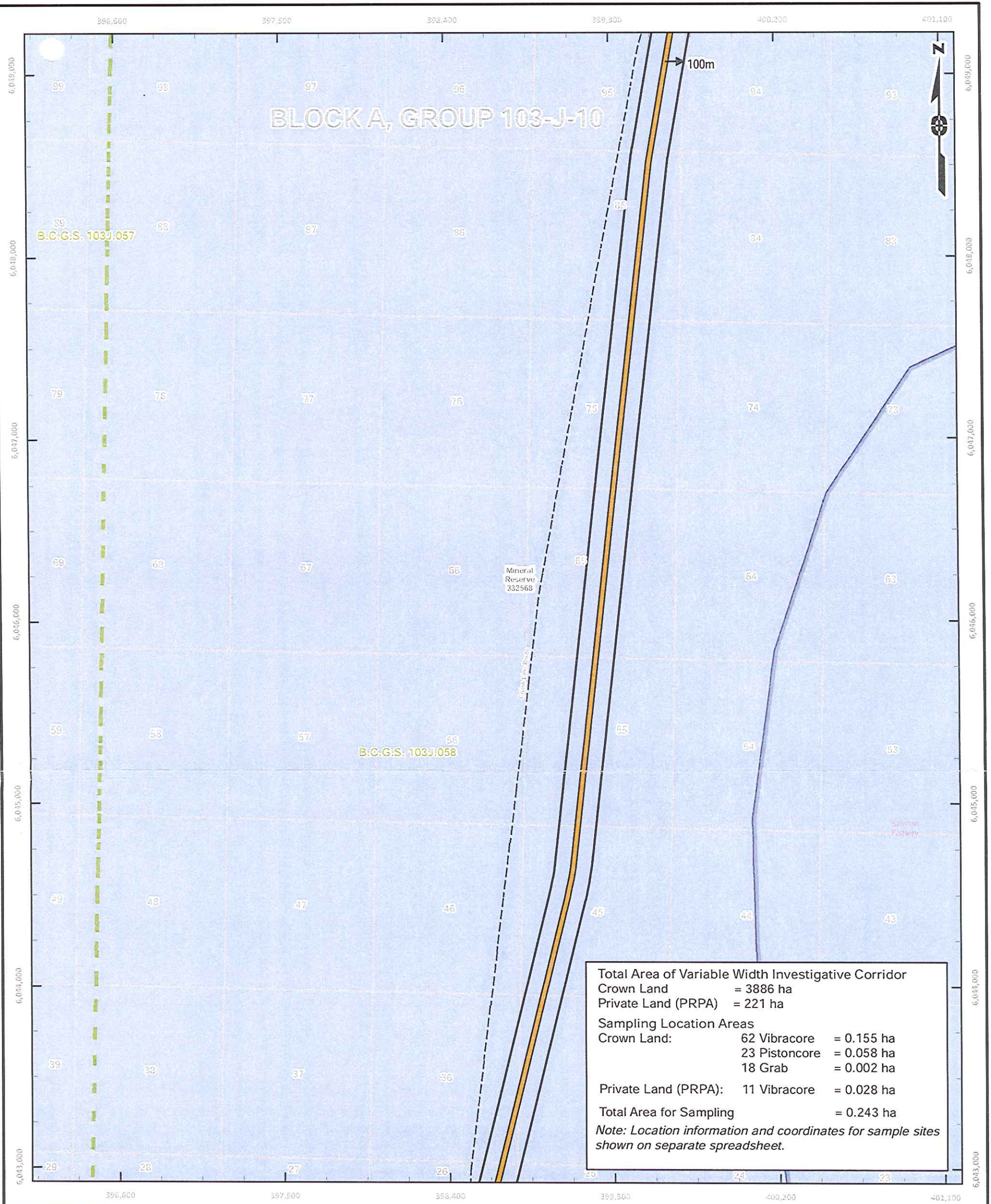
FOCUS

FCS Land Services Limited Partnership  
19716 - 106th Avenue Fort St. John BC V1J 1Z3 250.787.0300 www.focus.ca

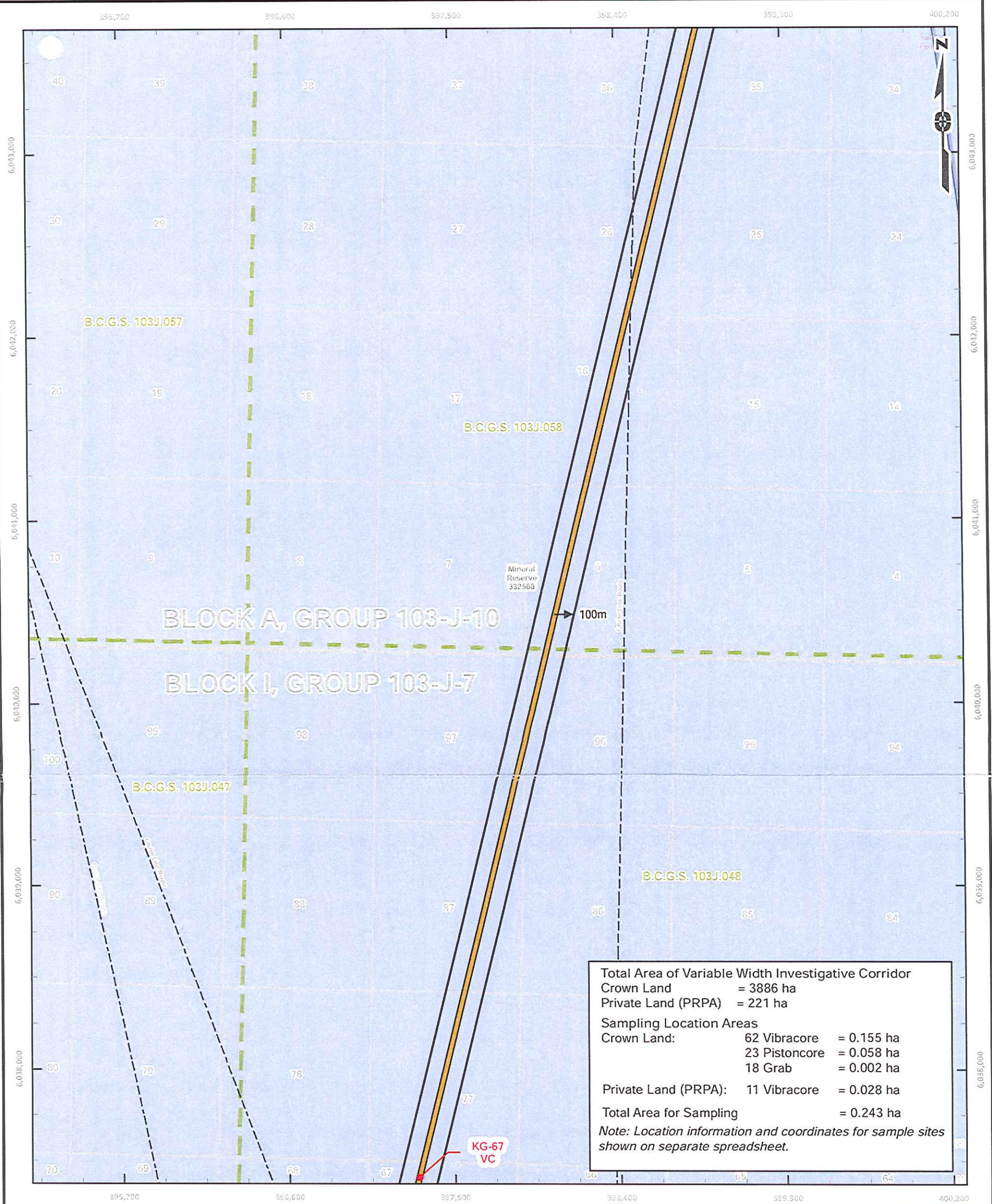
JOB NO.: 010042423	PAGE #: 30	REVISION
FILE NO.: OGC_Offshore.mxd	DRAWN BY: HLF/BJB	0
CLIENT FILE NO.:	CHECKED: -	IMAGE:
AFE:	LAND NO.:	-
REF NO.:	SHEET: 1 of 1	
DATE: September-25-13		

9638854









Total Area of Variable Width Investigative Corridor		
Crown Land	=	3886 ha
Private Land (PRPA)	=	221 ha
Sampling Location Areas		
Crown Land:		
62 Vibracore	=	0.155 ha
23 Pistoncore	=	0.058 ha
18 Grab	=	0.002 ha
Private Land (PRPA):		
11 Vibracore	=	0.028 ha
Total Area for Sampling	=	0.243 ha
Note: Location information and coordinates for sample sites shown on separate spreadsheet.		

- PROJECT FEATURES**

  - Proposed Features
  - Pipeline RW

**OFFSHORE DATA**

  - Coastal Boat Launches
  - Coastal Moorages
  - Navigational Light
  - Coastal Airport
  - Bird Colonies
  - Industrial Point
  - Freshwater Coast
  - Submarine Pipeline
  - Cruise Line

**OIL AND GAS**

  - Ground Disturbance/Leakage
  - Pipeline
- FISHERIES**

  - Commercial Salmon Fishery
  - Commercial Urchin Fishery
  - Recreational Fish Fishery
  - Commercial Crab Fishery
  - Recreational Crab Fishery
  - Recreational Groundfish Fishery

**TANTALIS TENURES**

  - Watershed Reserve
  - Waterpower
  - Windpower
  - Aquaculture
  - Env. Conserv. & Rec.
  - Industrial
  - Communication
  - Quarrying
  - Utility
- WATER FEATURES**

  - Lake, River, Canal, Lagoon, Dugout
  - Stream, Canal, Oxbow, Ditch

**ENVIRONMENTAL**

  - Muskwa-Kechika Management Area
  - Protected Area/Ecological Reserve
  - Provincial Park
  - Recreation Area
  - Vehicle Closure Area

**TRANSPORTATION**

  - Highway
  - Paved Road
  - Highgrade Gravel
  - Lowgrade Gravel
  - Winter Road
  - Cutline/Trail
  - Forestry Road
  - Railway
  - Railway Abandoned

**MUNICIPAL**

  - Municipality
  - Large Municipality
  - First Nations Reserve
  - Private/Acquired Land
- CRITICAL HABITAT**

  - Caribou Review
  - Ungulate Winter Range
  - Wildlife Habitat Area

**FORESTRY**

  - Cutblock
  - Wildlife Tree Patch
  - Community Forests
  - Woodlots

**MISCELLANEOUS**

  - Coal Tenure
  - Mineral Tenure
  - Mineral Reserve
  - Site "C" HCA Permit
  - VLI - High
  - VLI - Moderate
  - VLI - Low
  - Recreation Protected
  - Grazing Tenure
  - Agricultural Land Reserve
  - Transmission Line




0948090 B.C. LTD.

B.C.G.S SKETCH SHOWING

## Investigative Use Permit

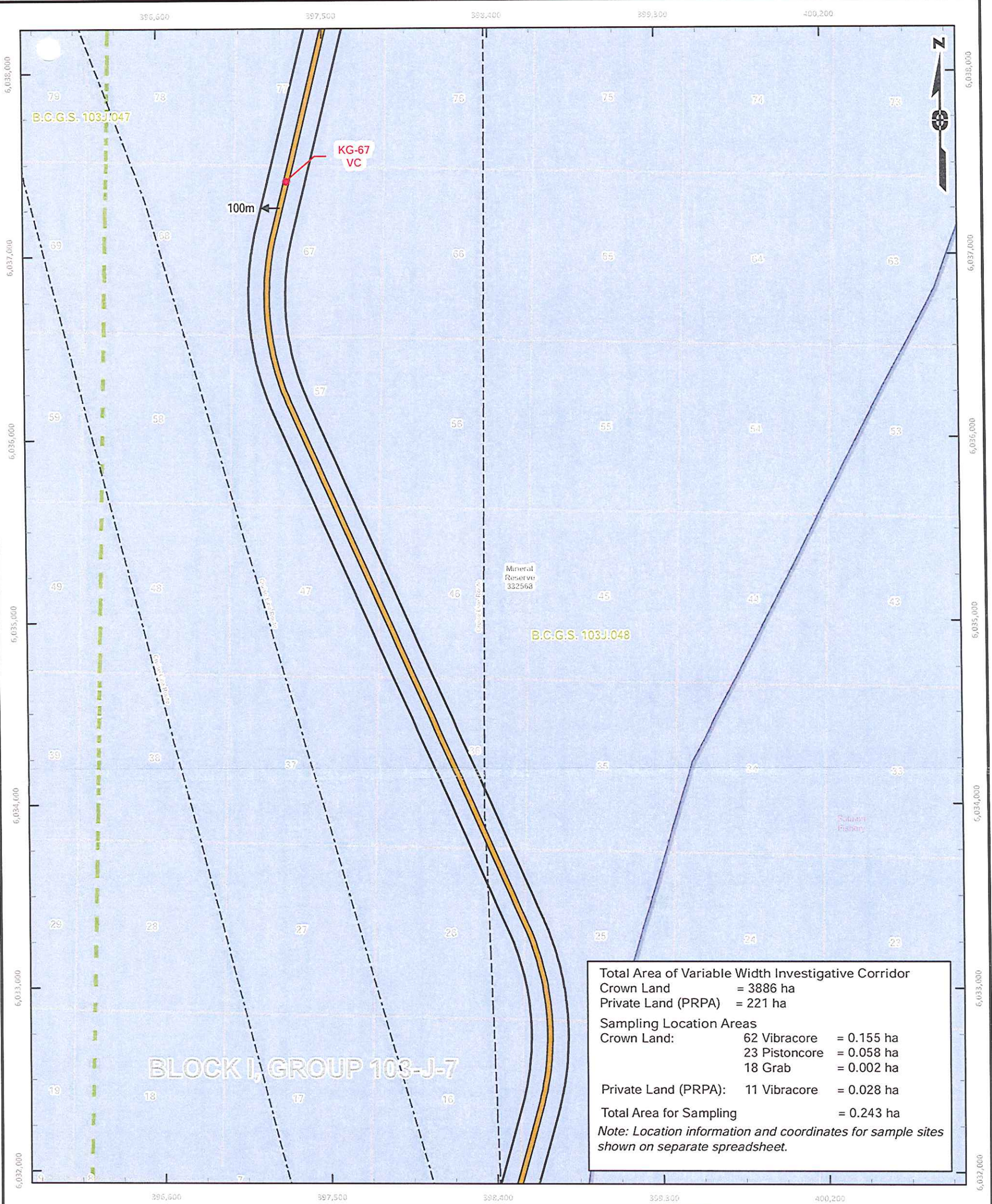
### Application for Offshore Sediment Sampling



JOB NO.: 010042423	PAGE #: 32	REVISION
FILE NO.: OGC Offshore.mxd	DRAWN BY: HLF/BJB	0
CLIENT FILE NO.:	CHECKED: -	IMAGE:
REF NO.:	LAND NO.:	
DATE: September-25-13	SHEET: 1 of 1	

9638854





Total Area of Variable Width Investigative Corridor		
Crown Land	=	3886 ha
Private Land (PRPA)	=	221 ha
Sampling Location Areas		
Crown Land:		
62 Vibracore	=	0.155 ha
23 Pistoncore	=	0.058 ha
18 Grab	=	0.002 ha
Private Land (PRPA):		
11 Vibracore	=	0.028 ha
Total Area for Sampling		
= 0.243 ha		
Note: Location information and coordinates for sample sites shown on separate spreadsheet.		

PROJECT FEATURES

- Proposed Features
- Pipeline R/W
- OFFSHORE DATA
- Coastal Boat Launches
- Coastal Moorages
- Navigational Light
- Coastal Airport
- Bird Colonies
- Industrial Point
- Freshwater Coast
- Submarine Pipeline
- Cruise Line
- OIL AND GAS
- Ground Disturbance/Leakage
- Pipeline

FISHERIES

- Commercial Salmon Fishery
- Commercial Urchin Fishery
- Recreational Fish Fishery
- Commercial Crab Fishery
- Recreational Crab Fishery
- Recreational Groundfish Fishery
- TANTALIS TENURES
- Watershed Reserve
- Waterpower
- Windpower
- Aquaculture
- Env. Conserv. & Rec.
- Industrial
- Communication
- Quarrying
- Utility

WATER FEATURES

- Lake, River, Canal, Lagoon, Dugout, Stream, Canal, Oxbow, Ditch
- ENVIRONMENTAL
- Muskeg-Kechika Management Area
- Protected Area/Ecological Reserve
- Provincial Park
- Recreation Area
- Vehicle Closure Area
- TRANSPORTATION
- Highway
- Paved Road
- Highgrade Gravel
- Lowgrade Gravel
- Winter Road
- Cutline/Trail
- Forestry Road
- Railway
- Railway Abandoned
- MUNICIPAL
- Municipality
- Large Municipality
- First Nations Reserve
- Private/Acquired Land

CRITICAL HABITAT

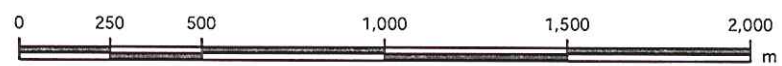
- Caribou Review
- Ungulate Winter Range
- Wildlife Habitat Area
- FORESTRY
- Cutblock
- Wildlife Tree Patch
- Community Forests
- Woodlots
- MISCELLANEOUS
- Coal Tenure
- Mineral Tenure
- Mineral Reserve
- Site "C" HCA Permit
- VLI - High
- VLI - Moderate
- VLI - Low
- Recreation Protected
- Grazing Tenure
- Agricultural Land Reserve
- Transmission Line



0948090 B.C. LTD.

B.C.G.S SKETCH SHOWING

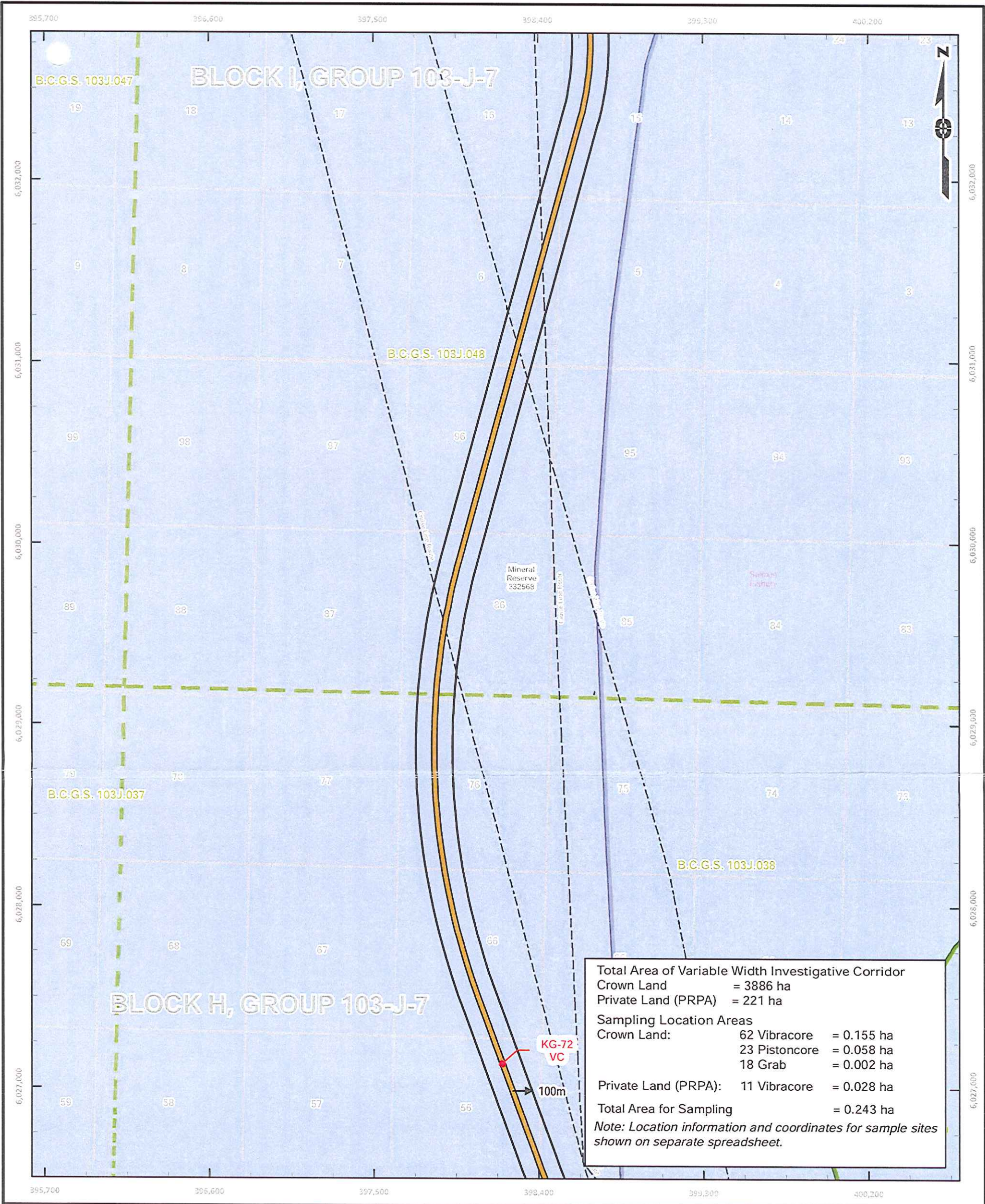
Investigative Use Permit  
Application for Offshore Sediment Sampling



JOB NO.: 010042423	PAGE #: 33	REVISION
FILE NO.: OGC Offshore.mxd	DRAWN BY: HLF/BJB	0
CLIENT FILE NO.:	CHECKED: -	IMAGE:
AFE:	LAND NO.:	
REF NO.:	SHEET: 1 of 1	
DATE: September-25-13		

043885A





**PROJECT FEATURES**

Proposed Features

Pipeline R/W

**OFFSHORE DATA**

Coastal Boat Launches

Coastal Moorages

Navigation Light

Coastal Airport

Bird Colonies

Industrial Point

Freshwater Coast

Submarine Pipeline

Cruise Line

**OIL AND GAS**

Ground Disturbance/Leases

Pipeline

**FISHERIES**

Commercial Salmon Fishery

Commercial Urchin Fishery

Recreational Fish Fishery

Commercial Crab Fishery

Recreational Crab Fishery

Recreational Groundfish Fishery

**TANTALIS TENURES**

Watershed Reserve

Waterpower

Windpower

Aquaculture

Env. Conserv. & Rec.

Industrial

Communication

Quarrying

Utility

**WATER FEATURES**

Lake, River, Canal, Lagoon, Dugout

Stream, Canal, Oxbow, Ditch

**ENVIRONMENTAL**

Muskwa-Kechika Management Area

Protected Area/ Ecological Reserve

Provincial Park

Recreation Area

Vehicle Closure Area

**TRANSPORTATION**

Highway

Paved Road

Highgrade Gravel

Lowgrade Gravel

Winter Road

Cutline/Trail

Forestry Road

Railway

Railway Abandoned

**MUNICIPAL**

Municipality

Large Municipality

First Nations Reserve

Private/Acquired Land

**CRITICAL HABITAT**

Caribou Review

Ungulate Winter Range

Wildlife Habitat Area

**FORESTRY**

Cutblock

Wildlife Tree Patch

Community Forests

Woodlots

**MISCELLANEOUS**

Coal Tenure

Mineral Tenure

Mineral Reserve

Site "C" HCA Permit

VLI - High

VLI - Moderate

VLI - Low

Recreation Protected

Grazing Tenure

Agricultural Land Reserve

Transmission Line

**Spectra Energy**

**Westcoast Energy**

**0948090 B.C. LTD.**

**B.C.G.S SKETCH SHOWING**

**Investigative Use Permit**

**Application for Offshore Sediment Sampling**

0 250 500 1,000 1,500 2,000 m

B.C.G.S.: 103J.048/038

SCALE 1:20,000 (NAD 1983 UTM ZONE 9N)

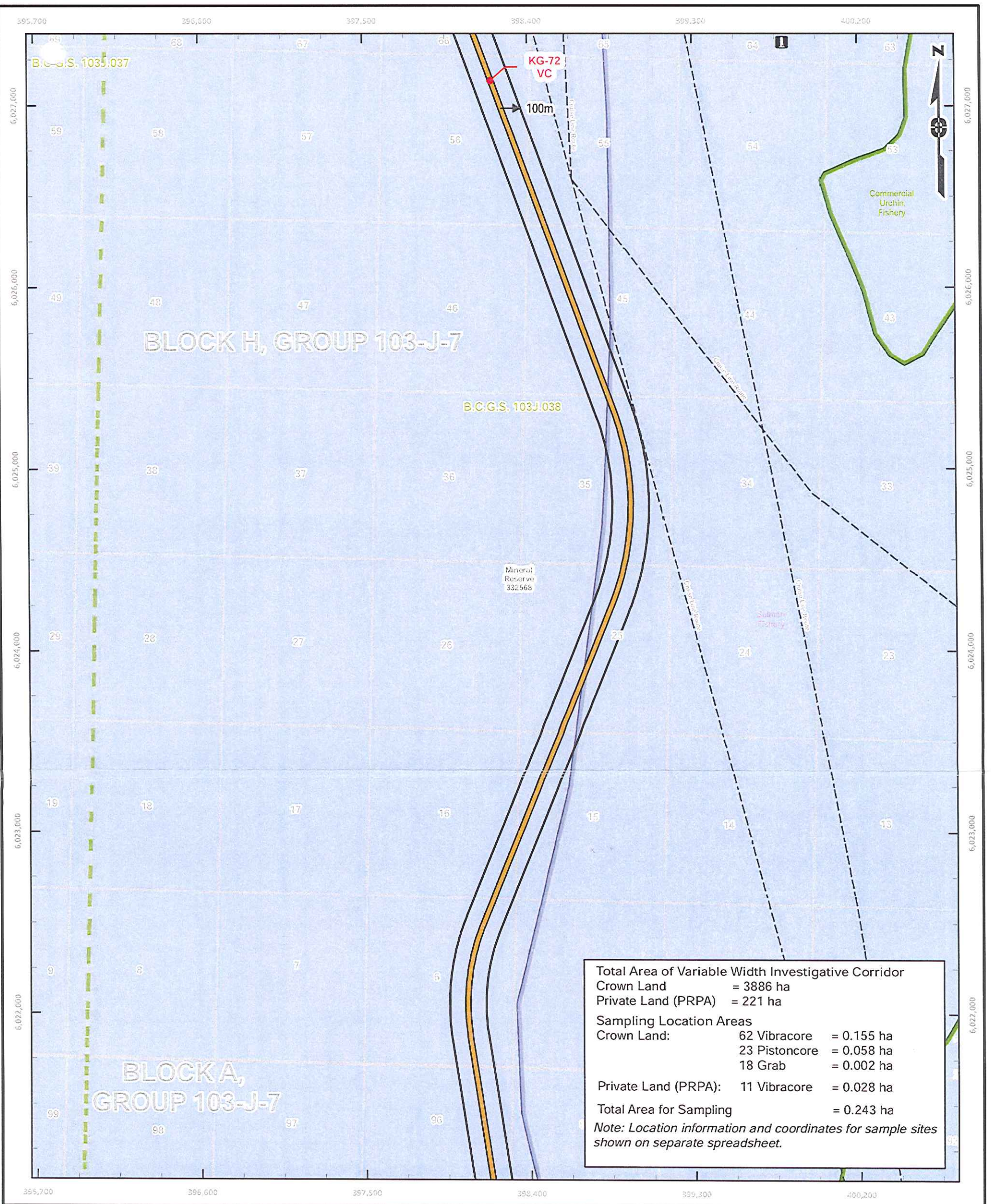
**FOCUS**

FCS Land Services Limited Partnership  
10716 - 100th Avenue Port St. John BC V1J 1Z3 250.787.0300 www.focus.ca

JOB NO.: 010042423	PAGE #: 34	REVISION
FILE NO.: OGC Offshore.mxd	DRAWN BY: HLF/BJB	0
CLIENT FILE NO.:	CHECKED: -	IMAGE:
AFE:	LAND NO.:	
REF NO.:	SHEET: 1 of 1	
DATE: September-25-13		



9638854





Total Area of Variable Width Investigative Corridor		
Crown Land	=	3886 ha
Private Land (PRPA)	=	221 ha
Sampling Location Areas		
Crown Land:		
62 Vibracore	=	0.155 ha
23 Pistoncore	=	0.058 ha
18 Grab	=	0.002 ha
Private Land (PRPA):		
11 Vibracore	=	0.028 ha
Total Area for Sampling	=	0.243 ha
Note: Location information and coordinates for sample sites shown on separate spreadsheet.		

<b>PROJECT FEATURES</b> Proposed Features Pipeline R/W  <b>OFFSHORE DATA</b> Coastal Boat Launches Coastal Moorages Navigational Light Coastal Airport Bird Colonies Industrial Point Freshwater Coast Submarine Pipeline Cruise Line  <b>OIL AND GAS</b> Ground Disturbance/Leases Pipeline	<b>FISHERIES</b> Commercial Salmon Fishery Commercial Urchin Fishery Recreational Fish Fishery Commercial Crab Fishery Recreational Crab Fishery Recreational Groundfish Fishery  <b>TANTALIS TENURES</b> Watershed Reserve Waterpower Windpower Aquaculture Env. Conserv. & Rec. Industrial Communication Quarrying Utility	<b>WATER FEATURES</b> Lake, River, Canal, Lagoon, Dugout Stream, Canal, Oxbow, Ditch  <b>ENVIRONMENTAL</b> Muskwa-Kechika Management Area Protected Area Ecological Reserve Provincial Park Recreation Area Vehicle Closure Area  <b>TRANSPORTATION</b> Highway Paved Road Highgrade Gravel Lowgrade Gravel Cutline/Trail Forestry Road Railway Railway Abandoned  <b>MUNICIPAL</b> Municipality Large Municipality First Nations Reserve Private/Acquired Land	<b>CRITICAL HABITAT</b> Caribou Review Unquale Winter Range Wildlife Habitat Area  <b>FORESTRY</b> Cutblock Wildlife Tree Patch Community Forests Woodlots  <b>MISCELLANEOUS</b> Coal Tenure Mineral Tenure Mineral Reserve Site "C" HCA Permit VLI - High VLI - Moderate VLI - Low Recreation Protected Grazing Tenure Agricultural Land Reserve Transmission Line
---	---	---	---




0948090 B.C. LTD.

B.C.G.S SKETCH SHOWING

Investigative Use Permit


Application for Offshore Sediment Sampling



0 250 500 1,000 1,500 2,000 m

B.C.G.S.: 103J.038

SCALE 1:20,000  
(NAD 1983 UTM ZONE 9N)

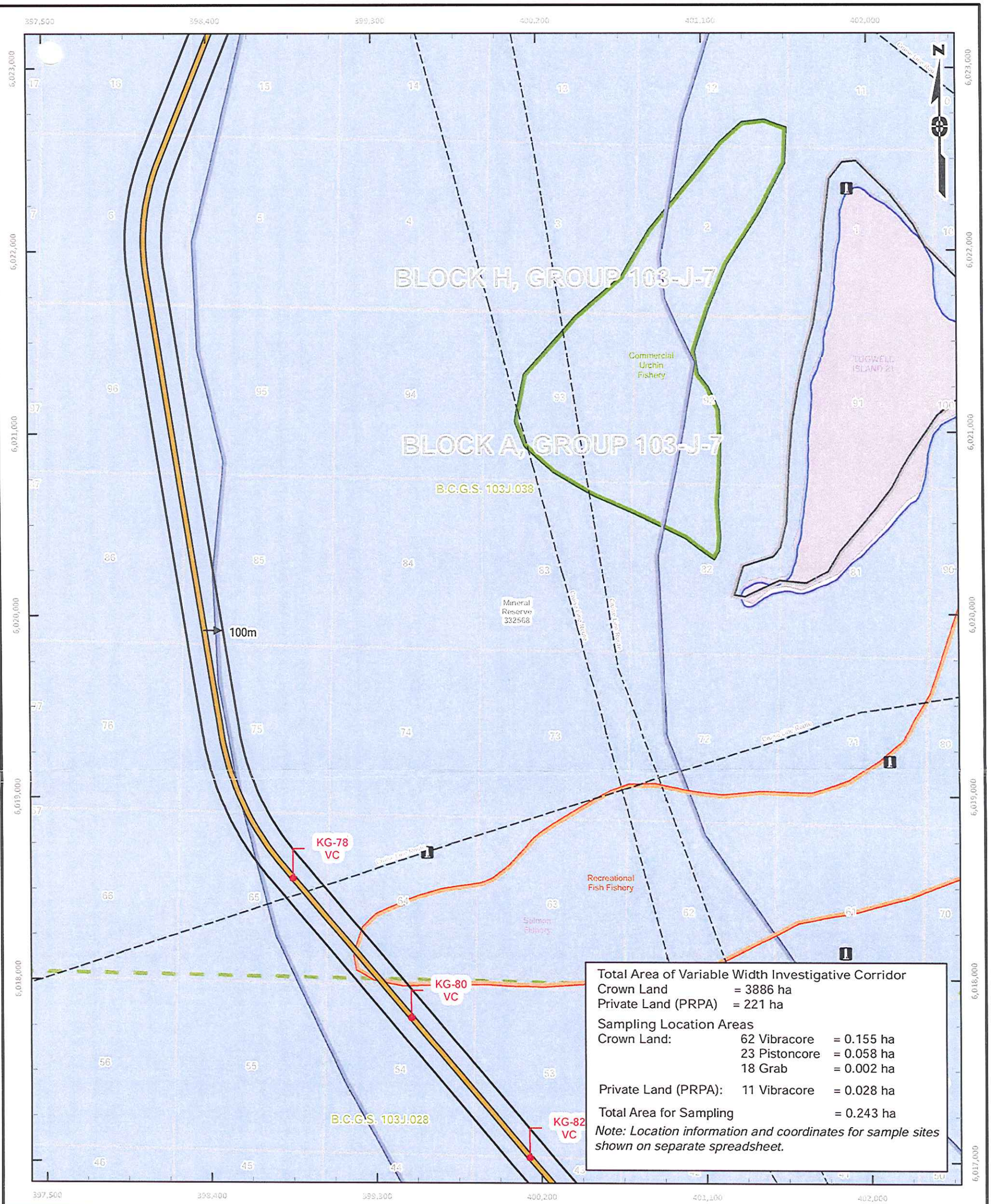


FOCUS  
FCS Land Services Limited Partnership  
10716 - 100th Avenue Fort St. John BC V1J 1Z3 250.797.0300 www.focus.ca

JOB NO.: 010042423	PAGE #: 35	REVISION
FILE NO.: OGC Offshore.mxd	DRAWN BY: HLF/BJB	0
CLIENT FILE NO.:	CHECKED: -	IMAGE:
AFE:	LAND NO.:	
REF NO.:	SHEET: 1 of 1	
DATE: September-25-13		

9638054





Total Area of Variable Width Investigative Corridor  
Crown Land = 3886 ha  
Private Land (PRPA) = 221 ha

Sampling Location Areas  
Crown Land:  
62 Vibracore = 0.155 ha  
23 Pistoncore = 0.058 ha  
18 Grab = 0.002 ha

Private Land (PRPA): 11 Vibracore = 0.028 ha

Total Area for Sampling = 0.243 ha

Note: Location information and coordinates for sample sites shown on separate spreadsheet.

PROJECT FEATURES	
Proposed Features	
Pipeline R/W	
OFFSHORE DATA	
Coastal Boat Launches	
Coastal Moorages	
Navigational Light	
Coastal Airport	
Bird Colonies	
Industrial Point	
Freshwater Coast	
Submarine Pipeline	
Cruise Line	
OIL AND GAS	
Ground Disturbance/Loosens	
Pipeline	
FISHERIES	
Commercial Salmon Fishery	
Commercial Urchin Fishery	
Recreational Fish Fishery	
Commercial Crab Fishery	
Recreational Crab Fishery	
Recreational Groundfish Fishery	
WATER FEATURES	
Lake, River, Canal, Lagoon, Dugout, Stream, Canal, Oxbow, Ditch	
ENVIRONMENTAL	
Muskwa-Kechika Management Area	
Protected Area/Ecological Reserve	
Provincial Park	
Recreation Area	
Vehicle Closure Area	
TRANSPORTATION	
Highway	
Paved Road	
Highgrade Gravel	
Lowgrade Gravel	
Winter Road	
Cutline/Trail	
Forestry Road	
Railway	
Railway Abandoned	
MUNICIPAL	
Municipality	
Large Municipality	
First Nations Reserve	
Private/Acquired Land	
Transmission Line	
CRITICAL HABITAT	
Caribou Review	
Ungulate Winter Range	
Wildlife Habitat Area	
FORESTRY	
Cutblock	
Wildlife Tree Patch	
Community Forests	
Woodlots	
MISCELLANEOUS	
Coal Tenure	
Mineral Tenure	
Mineral Reserve	
Site "C" HCA Permit	
VLI - High	
VLI - Moderate	
VLI - Low	
Recreation Protected	
Grazing Tenure	
Agricultural Land Reserve	

0948090 B.C. LTD.

B.C.G.S SKETCH SHOWING

Investigative Use Permit

Application for Offshore Sediment Sampling

B.C.G.S.: 103J.038/028

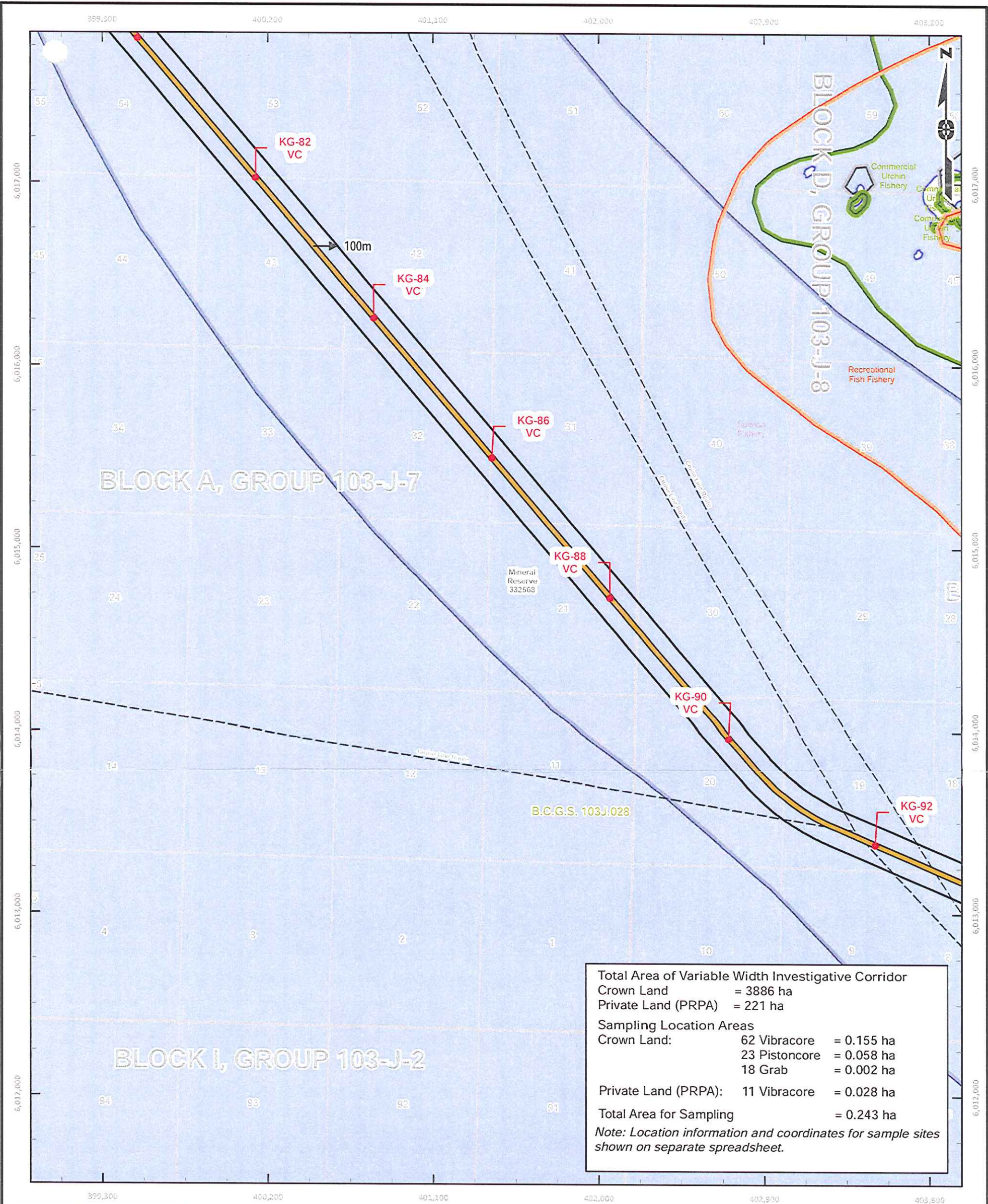
SCALE 1:20,000 (NAD 1983 UTM ZONE 9N)

FCS Land Services Limited Partnership  
10716 - 100th Avenue Fort St. John BC V1J 1Z3 250.787.0300 www.focus.ca

JOB NO.: 010042423	PAGE #: 36	REVISION
FILE NO.: OGC_Offshore.mxd	DRAWN BY: HLF/BJB	0
CLIENT FILE NO.:	CHECKED: -	IMAGE:
DATE: September-25-13	LAND NO.:	
	SHEET: 1 of 1	

7038804





Total Area of Variable Width Investigative Corridor		
Crown Land	=	3886 ha
Private Land (PRPA)	=	221 ha
Sampling Location Areas		
Crown Land:	62 Vibracore	= 0.155 ha
	23 Pistoncore	= 0.058 ha
	18 Grab	= 0.002 ha
Private Land (PRPA):	11 Vibracore	= 0.028 ha
Total Area for Sampling		= 0.243 ha
Note: Location information and coordinates for sample sites shown on separate spreadsheet.		

PROJECT FEATURES

- Proposed Features
- Pipeline R/W
- OFFSHORE DATA
- Coastal Boat Launches
- Coastal Moorages
- Navigational Light
- Coastal Airport
- Bird Colonies
- Industrial Point
- Freshwater Coast
- Submarine Pipeline
- Cruise Line
- OIL AND GAS
- Ground Disturbance/Leases
- Pipeline

FISHERIES

- Commercial Salmon Fishery
- Commercial Urchin Fishery
- Recreational Fish Fishery
- Commercial Crab Fishery
- Recreational Crab Fishery
- Recreational Groundfish Fishery
- TANTALIS TENURES
- Watershed Reserve
- Waterpower
- Windpower
- Aquaculture
- Env. Conserv. & Rec.
- Industrial
- Communication
- Quarrying
- Utility

WATER FEATURES

- Lake, River, Canal, Lagoon, Outpost, Stream, Canal, Oxbow, Ditch
- ENVIRONMENTAL
- Muskwa-Kechika Management Area
- Protected Area/Ecological Reserve
- Provincial Park
- Recreation Area
- Vehicle Closure Area
- TRANSPORTATION
- Highway
- Paved Road
- Highgrade Gravel
- Lowgrade Gravel
- Winter Road
- Cutline/Trail
- Forestry Road
- Railway
- Railway Abandoned
- MUNICIPAL
- Municipality
- Large Municipality
- First Nations Reserve
- Private/Acquired Land

CRITICAL HABITAT


- Caribou Review
- Ungulate Winter Range
- Wildlife Habitat Area
- FORESTRY
- Cutblock
- Wildlife Tree Patch
- Community Forests
- Woodlots
- MISCELLANEOUS
- Coal Tenure
- Mineral Tenure
- Mineral Reserve
- Site "C" HCA Permit
- VLI - High
- VLI - Moderate
- VLI - Low
- Recreation Protected
- Grazing Tenure
- Agricultural Land Reserve
- Transmission Line



0948090 B.C. LTD.

B.C.G.S SKETCH SHOWING

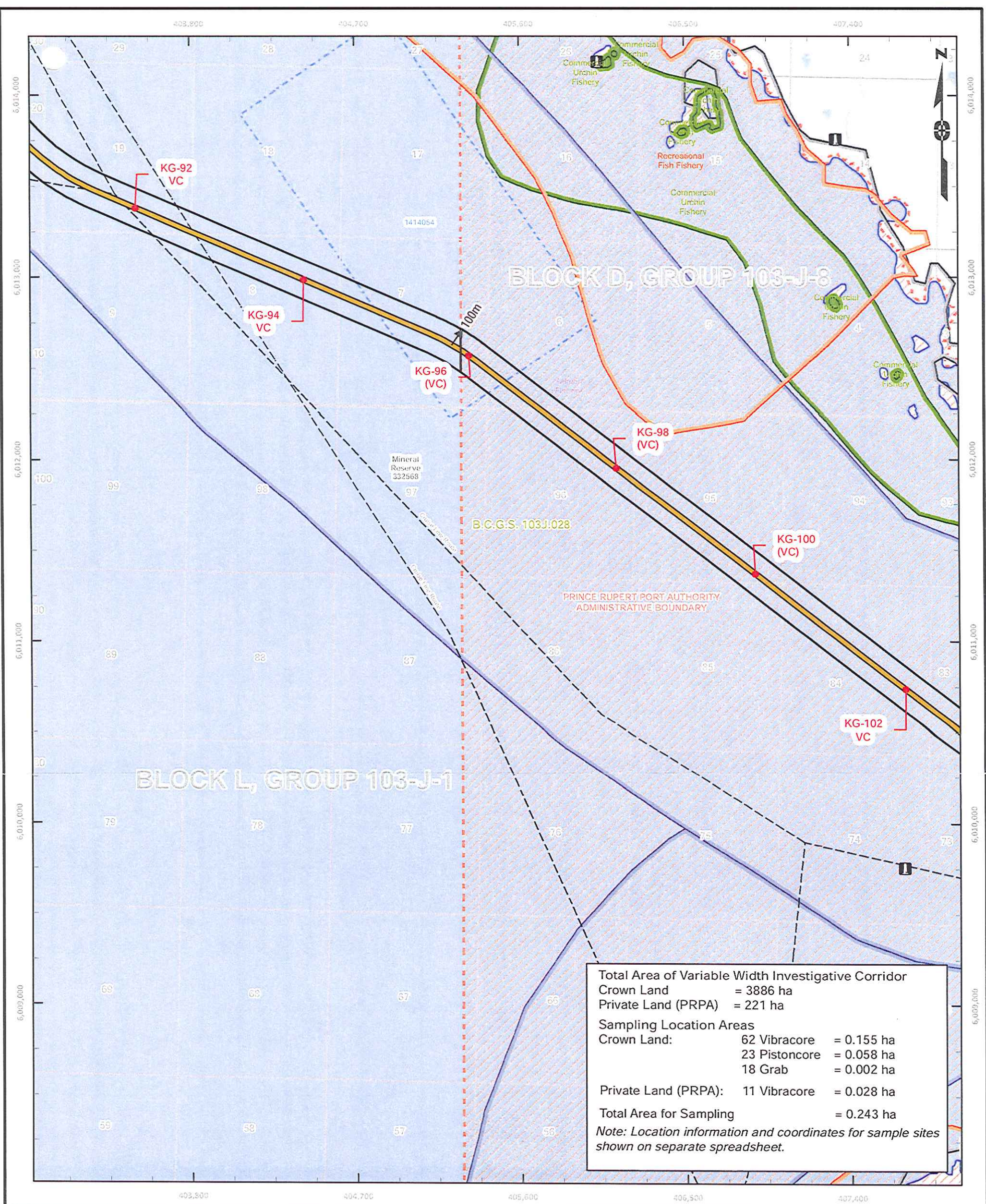
Investigative Use Permit  
Application for Offshore Sediment Sampling



JOB NO.: 010042423	PAGE #: 37	REVISION
FILE NO.: OGC_Offshore.mxd	DRAWN BY: HLF/BJB	0
CLIENT FILE NO.:	CHECKED: -	IMAGE:
REF NO.:	LAND NO.:	-
DATE: September-25-13	SHEET: 1 of 1	

9030004





Total Area of Variable Width Investigative Corridor		
Crown Land	=	3886 ha
Private Land (PRPA)	=	221 ha
Sampling Location Areas		
Crown Land:		
62 Vibracore	=	0.155 ha
23 Pistoncore	=	0.058 ha
18 Grab	=	0.002 ha
Private Land (PRPA):		
11 Vibracore	=	0.028 ha
Total Area for Sampling	=	0.243 ha
Note: Location information and coordinates for sample sites shown on separate spreadsheet.		

**PROJECT FEATURES**

Proposed Features

Pipeline RW

**OFFSHORE DATA**

Coastal Boat Launches

Coastal Moorages

Navigational Light

Coastal Airport

Bird Colonies

Industrial Point

Freshwater Coast

Submarine Pipeline

Cruise Line

**OIL AND GAS**

Ground Disturbance/Leases

Pipeline

**FISHERIES**

Commercial Salmon Fishery

Commercial Urchin Fishery

Recreational Fish Fishery

Commercial Crab Fishery

Recreational Crab Fishery

Recreational Groundfish Fishery

**TANTALIS TENURES**

Watershed Reserve

Waterpower

Windpower

Aquaculture

Env. Conserv. & Rec.

Industrial

Communication

Quarrying

Utility

**WATER FEATURES**

Lake, River, Canal, Lagoon, Dugout

Stream, Canal, Oxbow, Ditch

**ENVIRONMENTAL**

Muskwa-Kechika Management Area

Protected Area/ Ecological Reserve

Provincial Park

Recreation Area

Vehicle Closure Area

**TRANSPORTATION**

Highway

Paved Road

Highgrade Gravel

Lowgrade Gravel

Winter Road

Cutline/Trail

Forestry Road

Railway

Railway Abandoned

**MUNICIPAL**

Municipality

Large Municipality

First Nations Reserve

Private/Acquired Land

**CRITICAL HABITAT**

Caribou Review

Ungulate Winter Range

Wildlife Habitat Area

**FORESTRY**

Cutblock

Wildlife Tree Patch

Community Forests

Woodlots

**MISCELLANEOUS**

Coal Tenure

Mineral Tenure

Mineral Reserve

Site "C" HCA Permit

VLI - High

VLI - Moderate

VLI - Low

Recreation Protected

Grazing Tenure

Agricultural Land Reserve

Transmission Line

0948090 B.C. LTD.

B.C.G.S SKETCH SHOWING

**Investigative Use Permit**

**Application for Offshore Sediment Sampling**

0 250 500 1,000 1,500 2,000 m

B.C.G.S.: 103J.028

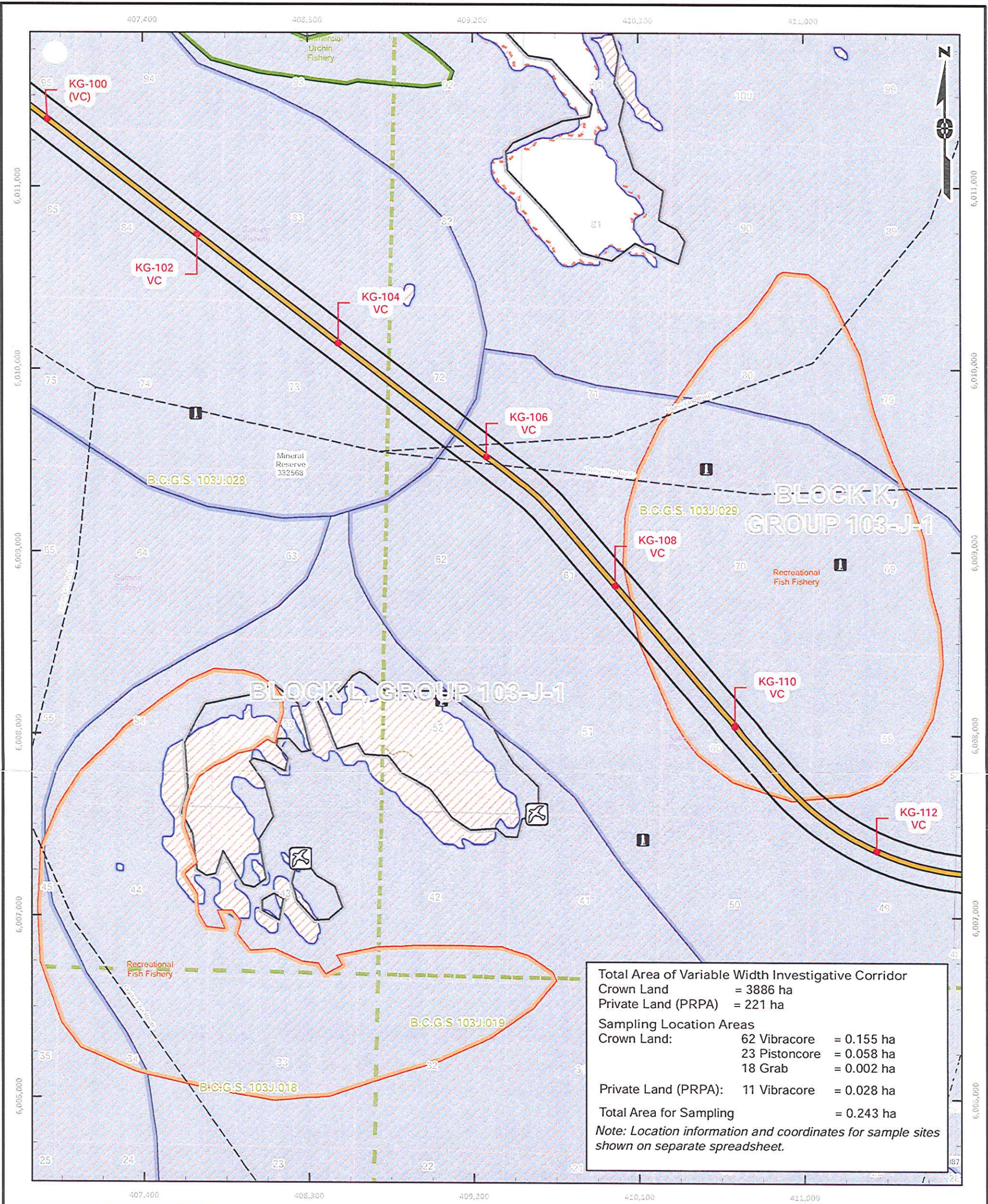
SCALE 1:20,000

(NAD 1983 UTM ZONE 9N)

JOB NO.: 010042423	PAGE #: 38	REVISION
FILE NO.: OGC Offshore.mxd	DRAWN BY: HLF/BJB	0
CLIENT FILE NO.:	CHECKED: -	IMAGE:
AFE:	LAND NO.:	
REF NO.:	SHEET: 1 of 1	
DATE: September-25-13		

9030004





Total Area of Variable Width Investigative Corridor		
Crown Land	=	3886 ha
Private Land (PRPA)	=	221 ha
Sampling Location Areas		
Crown Land:		
62 Vibracore	=	0.155 ha
23 Pistoncore	=	0.058 ha
18 Grab	=	0.002 ha
Private Land (PRPA):		
11 Vibracore	=	0.028 ha
Total Area for Sampling		
	=	0.243 ha
Note: Location information and coordinates for sample sites shown on separate spreadsheet.		

PROJECT FEATURES

Proposed Features

Pipeline R/W

OFFSHORE DATA

Coastal Boat Launches

Coastal Moorages

Navigation Light

Coastal Airport

Bird Colonies

Industrial Point

Freshwater Coast

Submarine Pipeline

Cruise Line

OIL AND GAS

Ground Disturbance/Leakages

Pipeline

FISHERIES

Commercial Salmon Fishery

Commercial Urchin Fishery

Recreational Fish Fishery

Commercial Crab Fishery

Recreational Crab Fishery

Recreational Groundfish Fishery

TANTALIS TENURES

Watershed Reserve

Waterpower

Windpower

Aquaculture

Env. Conserv. & Rec.

Industrial

Communication

Quarrying

Utility

WATER FEATURES

Lake, River, Canal, Lagoon, Dugout, Stream, Canal, Oxbow, Ditch

ENVIRONMENTAL

Muskwa-Kechika Management Area

Protected Area/Ecological Reserve

Provincial Park

Recreation Area

Vehicle Closure Area

TRANSPORTATION

Highway

Paved Road

Highgrade Gravel

Lowgrade Gravel

Winter Road

Cutline/Trail

Forestry Road

Railway

Railway Abandoned

MUNICIPAL

Municipality

Large Municipality

First Nations Reserve

Private/Acquired Land

CRITICAL HABITAT

Caribou Review

Unsuitable Winter Range

Wildlife Habitat Area

FORESTRY

Outblock

Wildlife Tree Patch

Community Forests

Woodlots

MISCELLANEOUS

Coal Tenure

Mineral Tenure

Mineral Reserve

Site "C" HCA Permit

VLI - High

VLI - Moderate

VLI - Low

Recreation Protected

Grazing Tenure

Agricultural Land Reserve

Transmission Line

Spectra Energy

Westcoast Energy

0948090 B.C. LTD.

B.C.G.S SKETCH SHOWING

Investigative Use Permit

Application for Offshore Sediment Sampling

0 250 500 1,000 1,500 2,000 m

B.C.G.S.: 103J.028/029

SCALE 1:20,000

(NAD 1983 UTM ZONE 9N)

FOCUS

FCS Land Services Limited Partnership

10716 - 100th Avenue Fort St. John BC V1J 1Z3 250.787.0300 www.focus.ca

JOB NO.: 010042423

FILE NO.: OGC Offshore.mxd

CLIENT FILE NO.:

AFE:

REF NO.:

DATE: September-25-13

PAGE #: 39

DRAWN BY: HLF/BJB

CHECKED: -

LAND NO.:

SHEET: 1 of 1

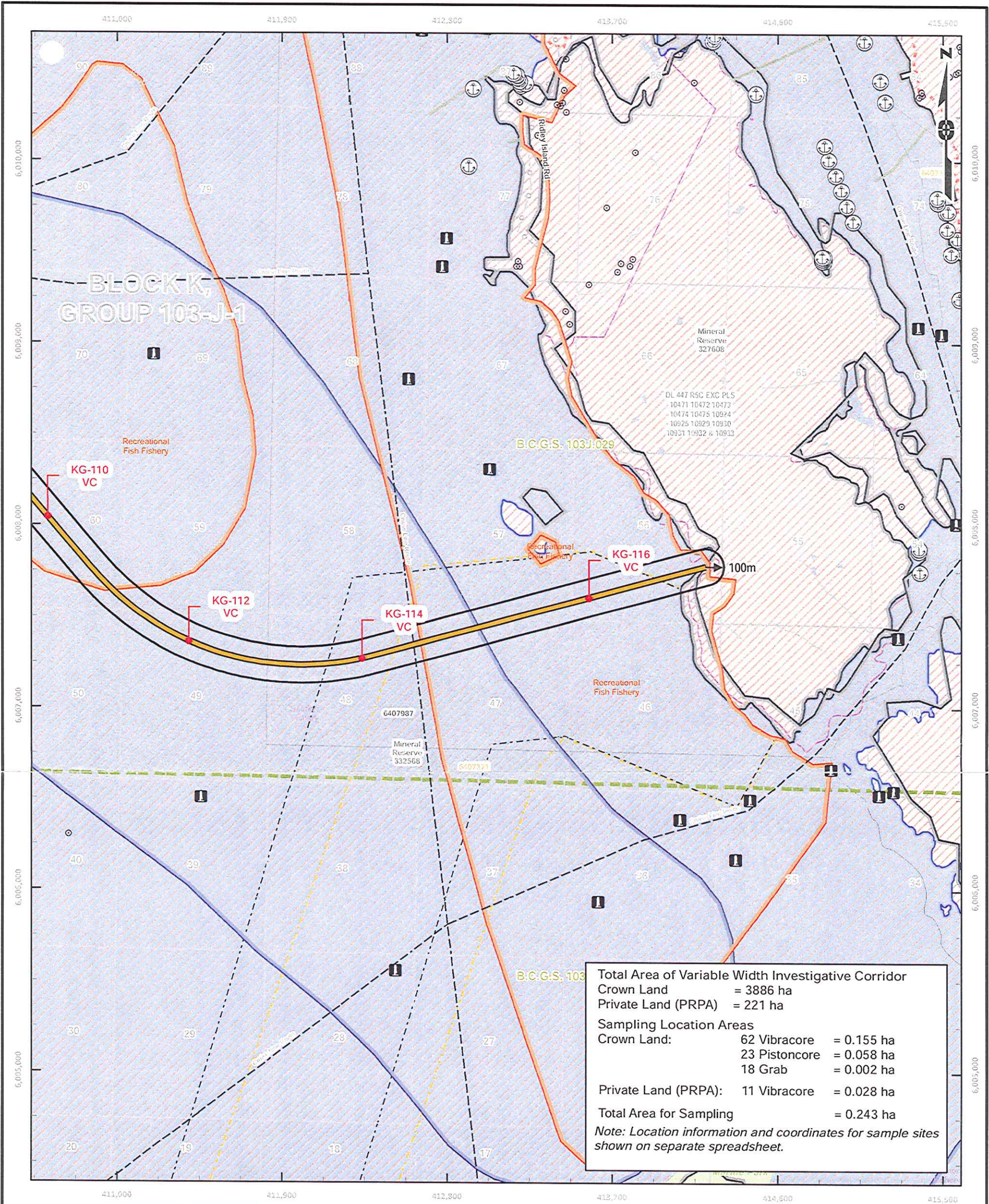
REVISION

0

IMAGE:



9638854





Total Area of Variable Width Investigative Corridor		
Crown Land	=	3886 ha
Private Land (PRPA)	=	221 ha
Sampling Location Areas		
Crown Land:	62 Vibracore	= 0.155 ha
	23 Pistoncore	= 0.058 ha
	18 Grab	= 0.002 ha
Private Land (PRPA):	11 Vibracore	= 0.028 ha
Total Area for Sampling		= 0.243 ha
Note: Location information and coordinates for sample sites shown on separate spreadsheet.		

<b>PROJECT FEATURES</b>		
Proposed Features		
Pipeline R/W		
<b>OFFSHORE DATA</b>		
Coastal Boat Launches		
Coastal Moorages		
Navigational Light		
Coastal Airport		
Bird Colonies		
Industrial Point		
Freshwater Coast		
Submarine Pipeline		
Cruise Line		
<b>OIL AND GAS</b>		
Ground Disturbance/Leases		
Pipeline		
<b>FISHERIES</b>		
Commercial Salmon Fishery		
Commercial Urchin Fishery		
Recreational Fish Fishery		
Commercial Crab Fishery		
Recreational Crab Fishery		
Recreational Groundfish Fishery		
<b>TANTALIS TENURES</b>		
Watershed Reserve		
Waterpower		
Windpower		
Aquaculture		
Env. Conserv. & Rec.		
Industrial		
Communication		
Quarrying		
Utility		
<b>WATER FEATURES</b>		
Lake, River, Canal, Lagoon, Outpost Stream, Canal, Oxbow, Ditch		
<b>ENVIRONMENTAL</b>		
Muskwa-Kechika Management Area		
Protected Area/ Ecological Reserve		
Provincial Park		
Recreation Area		
Vehicle Closure Area		
<b>TRANSPORTATION</b>		
Highway		
Paved Road		
Highgrade Gravel		
Lowgrade Gravel		
Winter Road		
Cutline/Trail		
Forestry Road		
Railway		
Railway Abandoned		
<b>MUNICIPAL</b>		
Municipality		
Large Municipality		
First Nations Reserve		
Private/Acquired Land		
<b>CRITICAL HABITAT</b>		
Caribou Review		
Ungrazed Winter Range		
Wildlife Habitat Area		
<b>FORESTRY</b>		
Cutblock		
Wildlife Tree Patch		
Community Forests		
Woodlots		
<b>MISCELLANEOUS</b>		
Coal Tenure		
Mineral Tenure		
Mineral Reserve		
Site "C" HCA Permit		
VLI - High		
VLI - Moderate		
VLI - Low		
Recreation Protected		
Grazing Tenure		
Agricultural Land Reserve		
Transmission Line		




0948090 B.C. LTD.


B.C.G.S SKETCH SHOWING

Investigative Use Permit

Application for Offshore Sediment Sampling



SCALE 1:20,000  
(NAD 1983 UTM ZONE 8N)



FOCUS  
FCS Land Services Limited Partnership  
10716 - 100th Avenue Fort St. John BC V1J 1Z3 250.787.0300 www.focus.ca

JOB NO.: 010042423	PAGE #: 40	REVISION
FILE NO.: OGC Offshore.mxd	DRAWN BY: HLF/BJB	0
CLIENT FILE NO.:	CHECKED: -	IMAGE:
REF NO.:	LAND NO.:	
DATE: September-25-13	SHEET: 1 of 1	