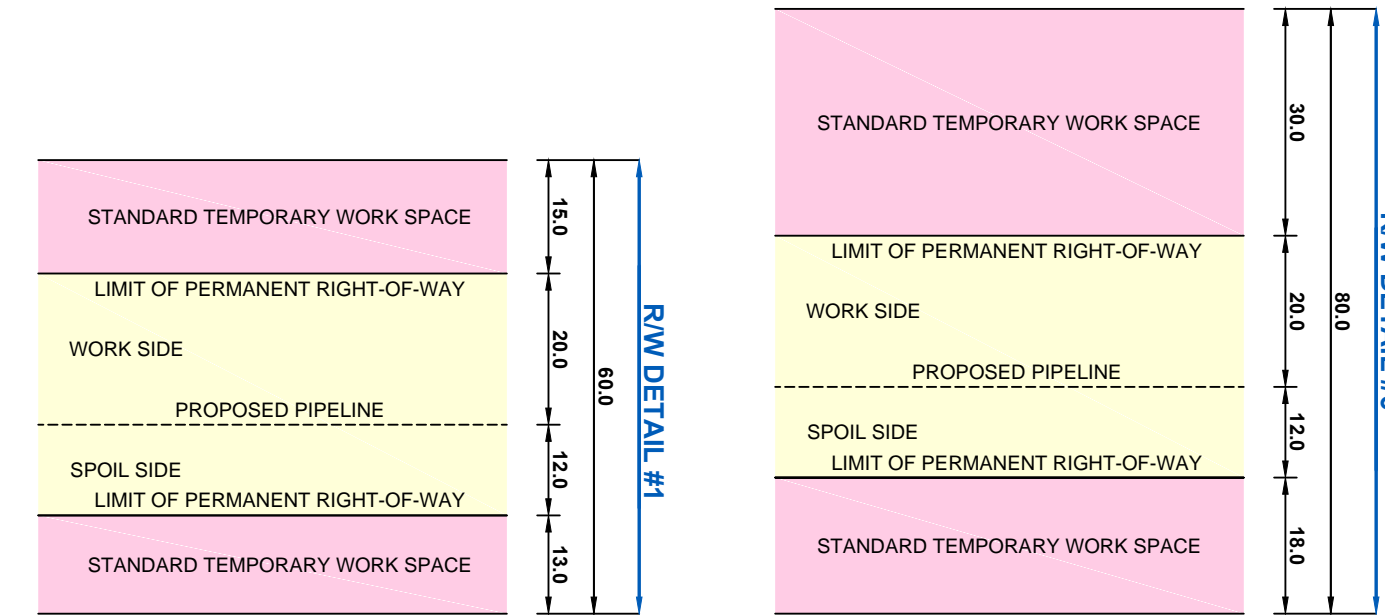
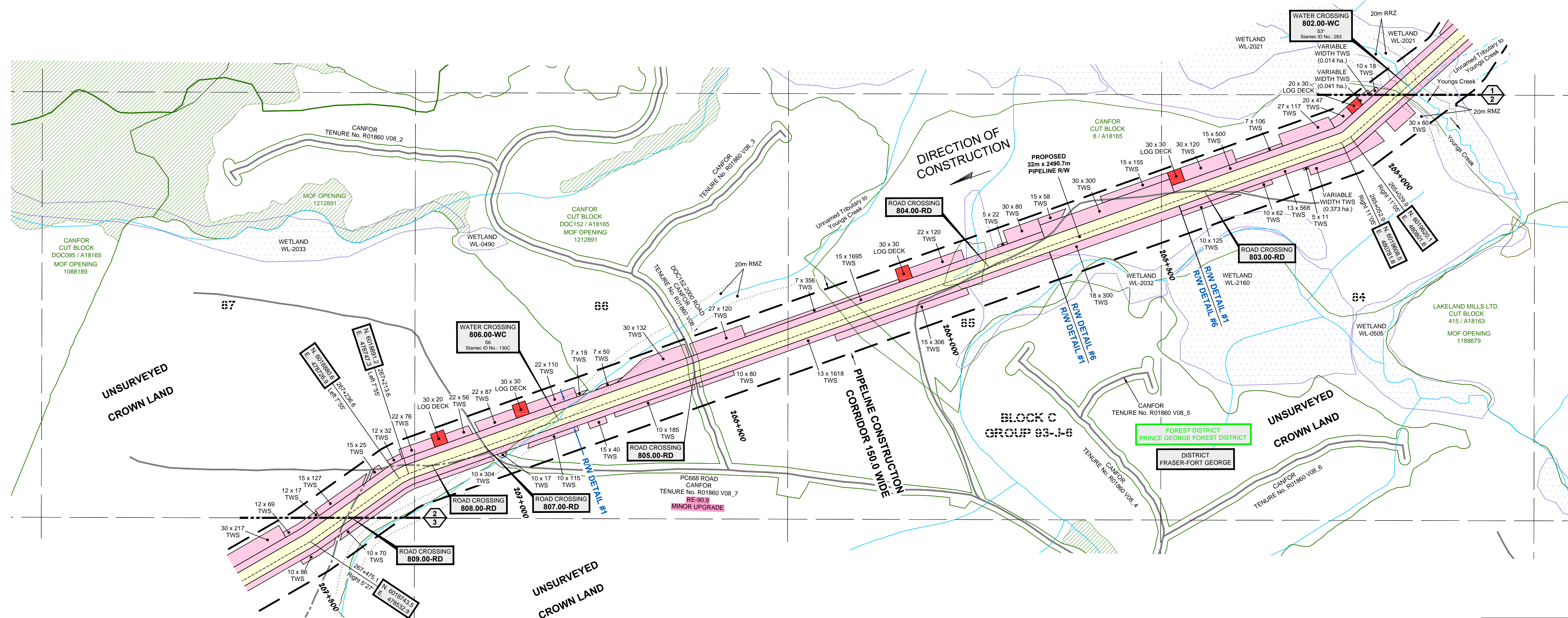


Coastal GasLink
Pipeline Project



TransCanada
In business to deliver

**CONSTRUCTION PLANS SHOWING
32.0 & 42.0 PIPELINE RIGHT OF WAY
SECTION 4
FROM
UNIT 2, BLOCK F, 93-J-6
TO
UNIT 80, BLOCK G, 93-K-1
THROUGH PRIVATE & SURVEYED/UNSURVEYED CROWN LAND
CARIBOO DISTRICT & RANGE 5 COAST DISTRICT
REV 1**



CROSSING / REFERENCE DRAWINGS

Crossing No.	Chainage	Owner	Description	NAD 83 UTM Zone 10
803.00-RD	265+370.7	CANADIAN FOREST PRODUCTS LTD.	ROAD - PERMITTED ROAD - CUTBLOCK ACCESS - A18165 522 EJ3522 8 - TRAIL	N=6019503.0, E=480482.6
804.00-RD	265+868.4	CANADIAN FOREST PRODUCTS LTD.	ROAD - PERMITTED ROAD - CUTBLOCK ACCESS - A18165 522 EJ3522 8 - TRAIL	N=6019337.7, E=480013.8
805.00-RD	266+548.2	CANADIAN FOREST PRODUCTS LTD.	ROAD - PERMITTED ROAD - TENURE - NO. R01860 V08_1 - DOC152.2000 ROAD - HIGH GRADE	N=6019112.0, E=479373.8
806.00-WC	266+865.8	CROWN	WATER CROSSING - WATERCOURSE - UNNAMED TRIBUTARY TO YOUNGS CREEK - S6 - STANTEC ID NO.: 130C	N=6019006.7, E=479075.1
807.00-RD	267+036.2	CANADIAN FOREST PRODUCTS LTD.	ROAD - PERMITTED ROAD - TENURE - NO. R01860 V08_7 - PC668 ROAD - LOW GRADE	N=6018950.1, E=478914.5
808.00-RD	267+158.9	CROWN	ROAD - NON-STATUS ROAD - NON-TENURE - TRAIL	N=6018909.3, E=478798.9
809.00-RD	267+375.2	CROWN	ROAD - NON-STATUS ROAD - NON-TENURE - TRAIL	N=6018800.8, E=478613.9

LEGEND:

- Proposed Pipeline shown thus:
- Range Tenure shown thus:
- Old Growth Management Area shown thus:
- Agricultural Land Reserve (ALR) shown thus:
- Ungrazed Winter Range shown thus:
- Mineral Claim / Lease shown thus:
- Visual Sensitivity Boundary shown thus:
- Wildlife Habitat shown thus:
- Generic Well Symbol shown thus:
- Proposed Block Valve shown thus:
- Dwelling shown thus:
- PI's shown thus:
- Change in Direction of Construction shown thus:
- Construction Plan Match Line shown thus:
- Alignment Plan Match Line shown thus:
- Off Right-of-Way Crossing shown thus:
- Preliminary Pipe Profile Chainage shown thus:
- Buried Pipe shown thus:
- Power Pole shown thus:
- Overhead Power Line shown thus:
- Buried Cable shown thus:
- Buried or Overhead Phone Cable shown thus:
- Existing Well Site and Access shown thus:
- Existing Right-of-Way (RW) shown thus:
- Crown Tenure shown thus:
- Center Line of Shoofly / Potential New Road Construction shown thus:
- Recreational Trail shown thus:
- Non-Status Road shown thus:
- MOTI, Permitted and Forest Service Road shown thus:
- Numbered Highway shown thus:
- Railway shown thus:
- Hydrology (TRIM Data) shown thus:
- Hydrology (TRIM Data) NCD/NVD shown thus:
- Draws shown thus:
- Wetlands shown thus:
- Riparian Management Zone (RMZ) shown thus:
- Riparian Reserve Zone (RRZ) shown thus:
- Potential Ancillary Site shown thus:
- Fence Line shown thus:
- Tree / Bush Line shown thus:
- Forest Cut Block / Opening shown thus:
- Tree Farm Licence shown thus:
- Wildlife Tree Retention shown thus:
- Woodlots shown thus:
- Parks and Protected Areas shown thus:
- Permanent Right-of-Way (R/W) shown thus:
- Temporary Work Space (TWS) shown thus:
- Log Deck shown thus:
- Shoofly Road shown thus:
- Laydown shown thus:
- Log Storage Site shown thus:
- Stockpile Site shown thus:
- Alternate Right-of-Way (R/W) shown thus:
- Alternate Temporary Work Space (TWS) shown thus:
- Alternate Log Deck shown thus:

- Proposed Pipeline Construction Corridor shown thus:
- Range Tenure shown thus:
- Old Growth Management Area shown thus:
- Agricultural Land Reserve (ALR) shown thus:
- Ungrazed Winter Range shown thus:
- Mineral Claim / Lease shown thus:
- Visual Sensitivity Boundary shown thus:
- Wildlife Habitat shown thus:
- Generic Well Symbol shown thus:
- Proposed Block Valve shown thus:
- Dwelling shown thus:
- PI's shown thus:
- Change in Direction of Construction shown thus:
- Construction Plan Match Line shown thus:
- Alignment Plan Match Line shown thus:
- Off Right-of-Way Crossing shown thus:
- Preliminary Pipe Profile Chainage shown thus:

BCGS: 93J.034, 93J.024, 93J.023, 93J.013, 93J.012, 93J.011, 93K.020, 93K.019

EPASS No.: 10049259

NOTE: Water Course Crossing Information and New Cut / Existing Cut Information provided to Survey by Coastal GasLink Pipeline Ltd. for the Coastal GasLink Pipeline Project.

NOTE: Refer to Key Plan for Area Table Information.

REVISION / ISSUED

No.	Date	Description	Drawn By	CKD By
1	OCTOBER 6, 2014	- PLAN ISSUED	J.Y.T.H.	G.E.A.W.M.

NOTE: The information shown on this plan is obtained from various sources including the Government of British Columbia. Information from these sources may change without notice and may not reflect the status as shown on this plan. Midwest takes no responsibility for the accuracy or completeness of this information, spatially or otherwise.

PROJECT INFORMATION:
 THE PROPOSED PROJECT IS:
 - To be flagged at time of construction.
 - Partially within the Agricultural Land Reserve (ALR)
 - Within the South West OGC Zone

NOTE: Co-ordinates are UTM Grid NAD 83, Zone 10N. Reference Meridian 123°
 - Distances are ground and in metres and decimals thereof

NOTE: Positions of buried facilities shown are derived from interpretations of signals from electronic devices. Reception of electronic signals is subject to interference and has limitations, therefore it should not be assumed that all buried facilities are shown, and facilities which are shown should not be construed as "located" until physically exposed. All underground installations should be marked by the respective authorities prior to excavation or construction.

British Columbia One Call: 1-800-474-6886

Coastal GasLink Pipeline Project

TransCanada
In business to deliver

COASTAL GASLINK PIPELINE LTD.

**CONSTRUCTION PLAN SHOWING
32.0 & 42.0 PIPELINE RIGHT OF WAY
SECTION 4
FROM
UNIT 2, BLOCK F, 93-J-6
TO
UNIT 80, BLOCK G, 93-K-1**

**THROUGH PRIVATE AND SURVEYED / UNSURVEYED CROWN LAND
CARIBOO DISTRICT AND RANGE 5 COAST DISTRICT**

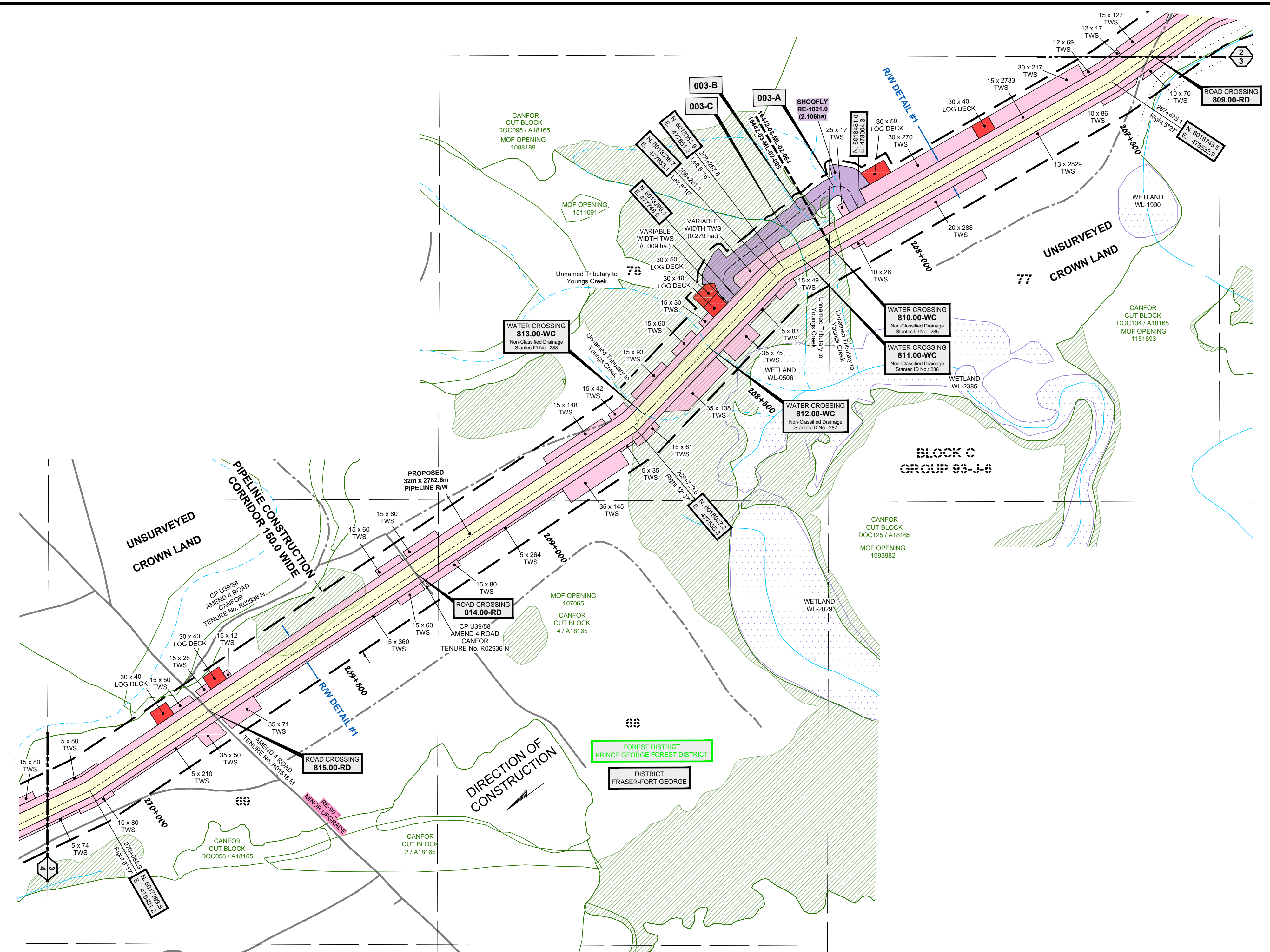
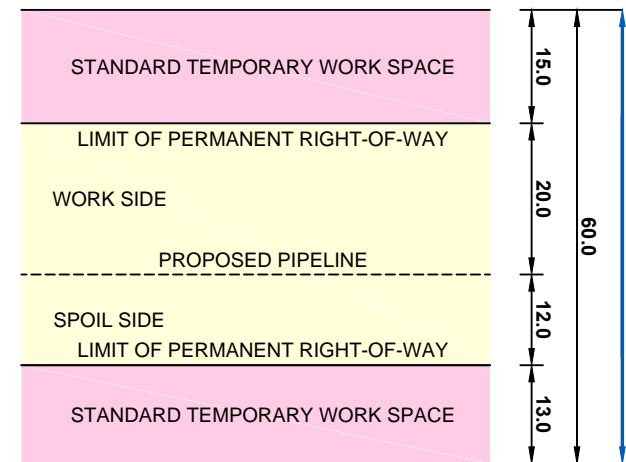
SCALE: 1:5000

Route Reference: RevE1

Document No. CGE4703-MSI-G-MP-288-002

Sheet 2 of 23
Oct 8, 2014
Rev 0

MIDWEST SURVEYS LAND SURVEYING LTD.
 11003 Alaska Road
 Fort St. John, BC V1J 6P3
 Tel: 250-785-3902
 IB-0015-12



OFF RIGHT-OF-WAY CROSSINGS

Crossing No.	Owner	Description	NAD 83 UTM Zone 10
003-A	CROWN	WATER CROSSING - WATERCOURSE - UNNAMED TRIBUTARY TO YOUNGS CREEK - NON-CLASSIFIED DRAINAGE - STANTEC ID NO.: TBD	N=6018452.8 E=477953.8
003-B	CROWN	WATER CROSSING - WATERCOURSE - UNNAMED TRIBUTARY TO YOUNGS CREEK - NON-CLASSIFIED DRAINAGE - STANTEC ID NO.: SF-102	N=6018474.9 E=477885.8
003-C	CROWN	WATER CROSSING - WATERCOURSE - UNNAMED TRIBUTARY TO YOUNGS CREEK - NON-CLASSIFIED DRAINAGE - STANTEC ID NO.: SF-103	N=6018443.7 E=477846.1

CROSSING / REFERENCE DRAWINGS

Crossing No.	Chainage	Owner	Description	NAD 83 UTM Zone 10
810.00-WC	268+159.6	CROWN	WATER CROSSING - WATERCOURSE - UNNAMED TRIBUTARY (YOUNGS CREEK) - NON-CLASSIFIED DRAINAGE - STANTEC ID NO.: 285	N=6018405.6, E=477943.1
811.00-WC	268+220.6	CROWN	WATER CROSSING - WATERCOURSE - UNNAMED TRIBUTARY (YOUNGS CREEK) - NON-CLASSIFIED DRAINAGE - STANTEC ID NO.: 286	N=6018375.2, E=477890.1
812.00-WC	268+496.3	CROWN	WATER CROSSING - WATERCOURSE - UNNAMED TRIBUTARY TO YOUNGS CREEK - NON-CLASSIFIED DRAINAGE - STANTEC ID NO.: 287	N=6018191.4, E=477692.5
813.00-WC	268+690.5	CROWN	WATER CROSSING - WATERCOURSE - UNNAMED TRIBUTARY (YOUNGS CREEK) - NON-CLASSIFIED DRAINAGE - STANTEC ID NO.: 288	N=6018051.1, E=477558.6
814.00-RD	269+272.5	CANADIAN FOREST PRODUCTS LTD.	ROAD - PERMITTED ROAD - TENURE - NO. R02936 N - CP U39/58 AMEND 4 ROAD - TRAIL	N=6017722.7, E=477079.8
815.00-RD	269+790.5	CANADIAN FOREST PRODUCTS LTD.	ROAD - PERMITTED ROAD - TENURE - NO. R01518 M - AMEND 4 ROAD - HIGH GRADE	N=6017435.3, E=476649.2

LEGEND:

Proposed Pipeline shown thus:

Buried Pipe shown thus:

Overhead Power Line shown thus:

Buried or Overhead Phone Cable shown thus:

Existing Well Site and Access shown thus:

Existing Right-of-Way (RW) shown thus:

Crown Tenure shown thus:

Center Line of Shoofly / Potential New Road Construction shown thus:

Recreational Trail shown thus:

Non-Status Road shown thus:

MOTI, Permitted and Forest Service Road shown thus:

Numbered Highway shown thus:

Railway shown thus:

Hydrology (TRIM Data) shown thus:

Hydrology (TRIM Data) NCD/NVD shown thus:

Draws shown thus:

Wetlands shown thus:

Riparian Management Zone (RMZ) shown thus:

Riparian Reserve Zone (RRZ) shown thus:

Potential Ancillary Site shown thus:

Fence Line shown thus:

Tree / Bush Line shown thus:

Forest Cut Block / Opening shown thus:

Tree Farm Licence shown thus:

Wildlife Tree Retention shown thus:

Woodlots shown thus:

Parks and Protected Areas shown thus:

Permanent Right-of-Way (RW) shown thus:

Temporary Work Space (TWS) shown thus:

Log Deck shown thus:

Shoofly Road shown thus:

Laydown shown thus:

Log Storage Site shown thus:

Stockpile Site shown thus:

Alternate Right-of-Way (RW) shown thus:

Alternate Temporary Work Space (TWS) shown thus:

Alternate Log Deck shown thus:

Pipeline Construction Corridor shown thus:

Range Tenure shown thus:

Old Growth Management Area shown thus:

Agricultural Land Reserve (ALR) shown thus:

Ungulate Winter Range shown thus:

Mineral Claim / Lease shown thus:

Visual Sensitivity Boundary shown thus:

Wildlife Habitat shown thus:

Generic Well Symbol shown thus:

Dwelling shown thus:

Pi's shown thus:

(Pi's Greater Than 14" Shown Red)

Change in Direction of Construction shown thus:

Construction Plan Match Line shown thus:

Alignment Plan Match Line shown thus:

Off Right-of-Way Crossing shown thus:

Preliminary Pipe Profile Chainage shown thus:

BCGS: 93J.034, 93J.024, 93J.023, 93J.013, 93J.012, 93J.011, 93K.020, 93K.019

EPASS No.: 10049259

NOTE: Water Course Crossing Information and New Cut / Existing Cut Information provided to Survey by Coastal GasLink Pipeline Ltd. for the Coastal GasLink Pipeline Project.

NOTE: Refer to Key Plan for Area Table Information.

NOTE: The information shown on this plan is obtained from various sources including the Government of British Columbia. Information from these sources may change without notice and may not reflect the status as shown on this plan. Midwest takes no responsibility for the accuracy or completeness of this information, spatially or otherwise.

PROJECT INFORMATION:
 THE PROPOSED PROJECT IS:
 - To be flagged at time of construction.
 - Partially within the Agricultural Land Reserve (ALR)
 - Within the South West OGC Zone
 NOTE:
 - Co-ordinates are UTM Grid NAD 83, Zone 10N. Reference Meridian 123°
 - Distances are ground and in metres and decimals thereof

NOTE: Positions of buried facilities shown are derived from interpretations of signals from electronic devices. Reception of electronic signals is subject to interference and has limitations, therefore it should not be assumed that all buried facilities are shown, and facilities which are shown should not be construed as "located" until physically exposed. All underground installations should be marked by the respective authorities prior to excavation or construction.

British Columbia One Call: 1-800-474-6886

REVISION / ISSUED

No.	Date	Description	Drawn By	CKD By
1	OCTOBER 6, 2014	- PLAN ISSUED	J.Y.T.H.	G.E.A.W.M.

MIDWEST SURVEYS LAND SURVEYING LTD.
 11003 Alaska Road
 Fort St. John, BC V1J 6P3
 Tel: 250-785-3902
 IB-0015-12

Coastal GasLink
Pipeline Project

TransCanada
In business to deliver

COASTAL GASLINK PIPELINE LTD.

CONSTRUCTION PLAN SHOWING

32.0 & 42.0 PIPELINE RIGHT OF WAY

SECTION 4

FROM

UNIT 2, BLOCK F, 93-J-6

TO

UNIT 80, BLOCK G, 93-K-1

THROUGH PRIVATE AND SURVEYED / UNSURVEYED CROWN LAND

CARIBOO DISTRICT AND RANGE 5 COAST DISTRICT

SCALE: 1:5000

16442-08-ML-02-104

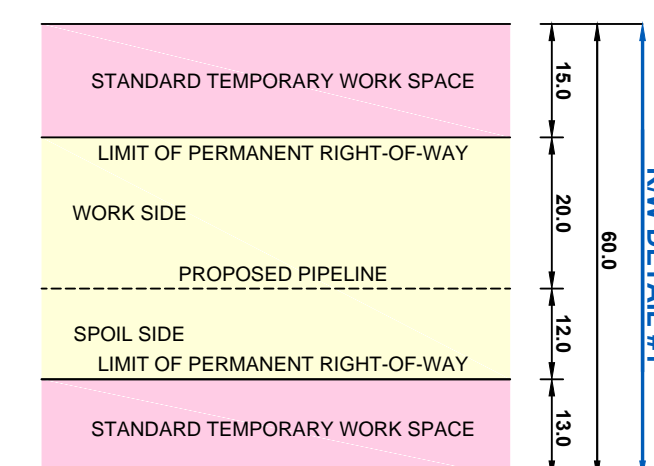
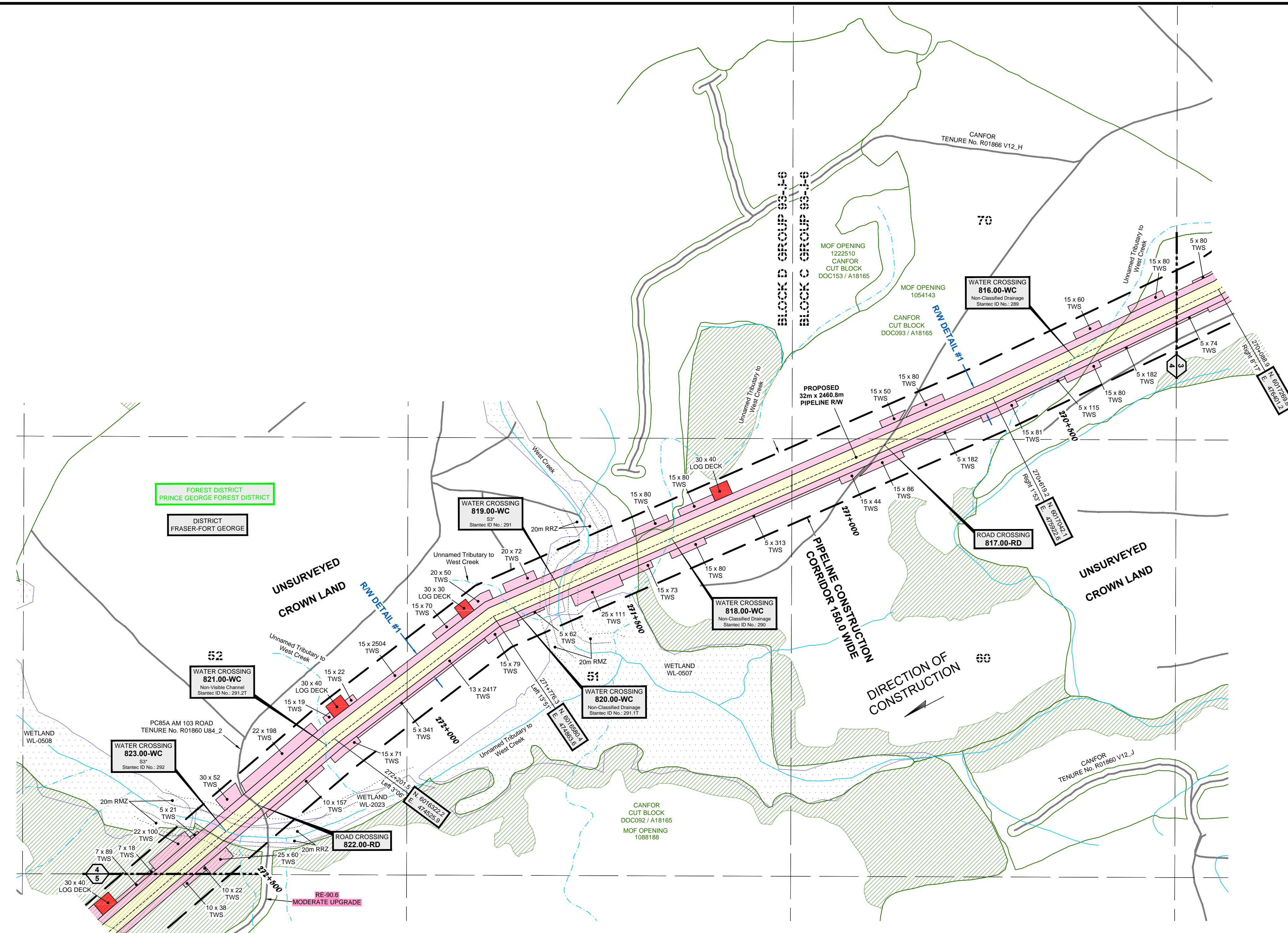
Sheet 3 of 23

Route Reference: RevE1

Document No. CGE4703-MSI-G-MP-288-003

Oct 8, 2014

Rev 0



CROSSING / REFERENCE DRAWINGS				
Crossing No.	Chainage	Owner	Description	NAD 83 UTM Zone 10
816.00-WC	270+426.4	CROWN	WATER CROSSING - WATERCOURSE - UNNAMED TRIBUTARY TO WEST CREEK - NON-CLASSIFIED DRAINAGE - STANTEC ID NO.: 289	N=6017124.8, E=476096.5
817.00-RD	270+870.0	CANADIAN FOREST PRODUCTS LTD.	ROAD - PERMITTED ROAD - CUTBLOCK ACCESS - A18165 U72 EJ3U72 DOC093 - LOW GRADE	N=6016941.9, E=475692.8
818.00-WC	271+362.7	CROWN	WATER CROSSING - WATERCOURSE - UNNAMED TRIBUTARY TO WEST CREEK - NON-CLASSIFIED DRAINAGE - STANTEC ID NO.: 290	N=6016745.2, E=475241.5
819.00-WC	271+623.2	CROWN	WATER CROSSING - WATERCOURSE - WEST CREEK - S3 - STANTEC ID NO.: 291	N=6016641.2, E=475003.0
820.00-WC	271+730.4	CROWN	WATER CROSSING - WATERCOURSE - UNNAMED TRIBUTARY TO WEST CREEK - NON-CLASSIFIED DRAINAGE - STANTEC ID NO.: 291.1T	N=6016598.6, E=474905.3
821.00-WC	272+222.9	CROWN	WATER CROSSING - WATERCOURSE - UNNAMED TRIBUTARY (WEST CREEK) - NON-VISIBLE CHANNEL - STANTEC ID NO.: 291.2T	N=6016308.4, E=474509.7
822.00-RD	272+416.8	CANADIAN FOREST PRODUCTS LTD.	ROAD - PERMITTED ROAD - TENURE - NO. R01860 U84.2 - PC85A AM 103 ROAD - LOW GRADE	N=6016182.5, E=474362.3
823.00-WC	272+504.8	CROWN	WATER CROSSING - WATERCOURSE - UNNAMED TRIBUTARY TO WEST CREEK - S3 - STANTEC ID NO.: 292	N=6016126.3, E=474296.4

- LEGEND:**
- Proposed Pipeline shown thus: [Symbol]
 - Range Tenure shown thus: [Symbol]
 - Old Growth Management Area shown thus: [Symbol]
 - Agricultural Land Reserve (ALR) shown thus: [Symbol]
 - Unquilate Winter Range shown thus: [Symbol]
 - Mineral Claim / Lease shown thus: [Symbol]
 - Visual Sensitivity Boundary shown thus: [Symbol]
 - Wildlife Habitat shown thus: [Symbol]
 - Generic Well Symbol shown thus: [Symbol]
 - Proposed Block Valve shown thus: [Symbol]
 - Dwelling shown thus: [Symbol]
 - Pi's shown thus: [Symbol]
 - Change in Direction of Construction shown thus: [Symbol]
 - Construction Plan Match Line shown thus: [Symbol]
 - Alignment Plan Match Line shown thus: [Symbol]
 - Off Right-of-Way Crossing shown thus: [Symbol]
 - Preliminary Pipe Profile Chainage shown thus: [Symbol]

- Proposed Pipeline shown thus: [Symbol]
- Range Tenure shown thus: [Symbol]
- Old Growth Management Area shown thus: [Symbol]
- Agricultural Land Reserve (ALR) shown thus: [Symbol]
- Unquilate Winter Range shown thus: [Symbol]
- Mineral Claim / Lease shown thus: [Symbol]
- Visual Sensitivity Boundary shown thus: [Symbol]
- Wildlife Habitat shown thus: [Symbol]
- Generic Well Symbol shown thus: [Symbol]
- Proposed Block Valve shown thus: [Symbol]
- Dwelling shown thus: [Symbol]
- Pi's shown thus: [Symbol]
- Change in Direction of Construction shown thus: [Symbol]
- Construction Plan Match Line shown thus: [Symbol]
- Alignment Plan Match Line shown thus: [Symbol]
- Off Right-of-Way Crossing shown thus: [Symbol]
- Preliminary Pipe Profile Chainage shown thus: [Symbol]

BCGS: 93J.04, 93J.024, 93J.023, 93J.013, 93J.012, 93J.011, 93K.020, 93K.019

EPASS No.: 10049259

NOTE: Water Course Crossing Information and New Cut / Existing Cut Information provided to Survey by Coastal GasLink Pipeline Ltd. for the Coastal GasLink Pipeline Project.

NOTE: Refer to Key Plan for Area Table information.

NOTE: The information shown on this plan is obtained from various sources including the Government of British Columbia. Information from these sources may change without notice and may not reflect the status as shown on this plan. Midwest takes no responsibility for the accuracy or completeness of this information, spatially or otherwise.

PROJECT INFORMATION:

- To be flagged at time of construction.
- Partially within the Agricultural Land Reserve (ALR)
- Within the South West OGC Zone

NOTE: Co-ordinates are UTM Grid NAD 83, Zone 10N. Reference Meridian 123°

NOTE: Positions of buried facilities shown are derived from interpretations of signals from electronic devices. Reception of electronic signals is subject to interference and has limitations, therefore it should not be assumed that all buried facilities are shown, and facilities which are shown should not be construed as "located" until physically exposed. All underground installations should be marked by the respective authorities prior to excavation or construction.

British Columbia One Call: 1-800-474-6886

REVISION / ISSUED				
No.	Date	Description	Drawn By	CKD By
1	OCTOBER 6, 2014	- PLAN ISSUED	J.Y.T.H.	G.E.A.W.M.

Coastal GasLink Pipeline Project

TransCanada
In business to deliver

COASTAL GASLINK PIPELINE LTD.

CONSTRUCTION PLAN SHOWING 32.0 & 42.0 PIPELINE RIGHT OF WAY SECTION 4

FROM UNIT 2, BLOCK F, 93-J-6 TO UNIT 80, BLOCK G, 93-K-1

THROUGH PRIVATE AND SURVEYED / UNSURVEYED CROWN LAND CARIBOO DISTRICT AND RANGE 5 COAST DISTRICT

SCALE: 1:5000

16442-08-ML-02-105

Sheet 4 of 23

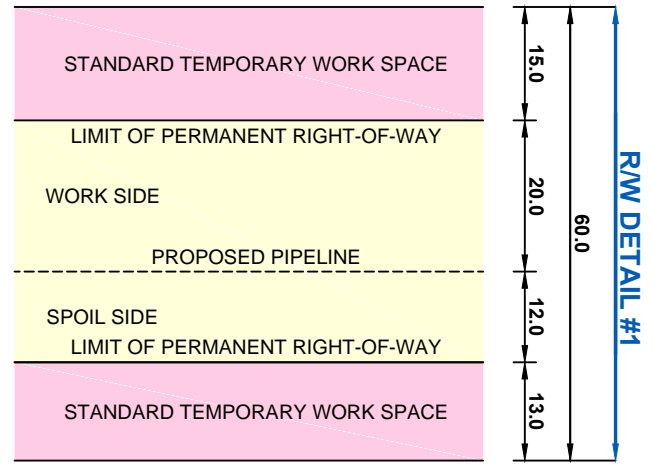
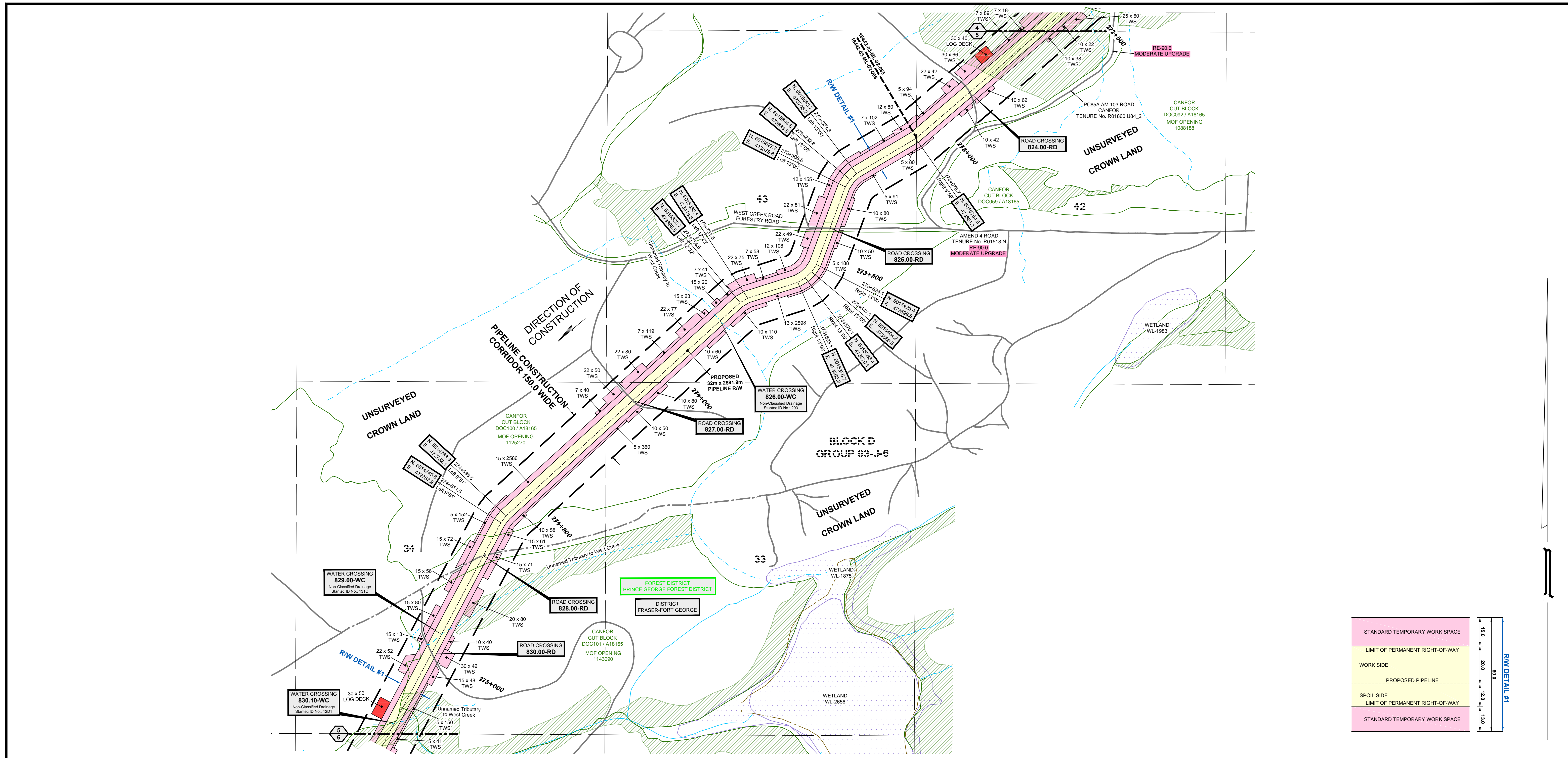
Route Reference: RevE1

Document No. CGE4703-MSI-G-MP-288-004

Oct 8, 2014

Rev 0

MIDWEST SURVEYS LAND SURVEYING LTD.
11003 Alaska Road
Fort St. John, BC V1J 6P3
Tel: 250-785-3902
IB-0015-12



CROSSING / REFERENCE DRAWINGS				
Crossing No.	Chainage	Owner	Description	NAD 83 UTM Zone 10
824.00-RD	272+891.4	CANADIAN FOREST PRODUCTS LTD.	ROAD - PERMITTED ROAD - CUTBLOCK ACCESS - A18165 U82 EJ3U82 DOC100 - TRAIL	N=6015875.6, E=474003.2
825.00-RD	273+425.5	CANADIAN FOREST PRODUCTS LTD.	ROAD - PERMITTED ROAD - TENURE - NO. R01518 N - AMEND 4 ROAD - HIGH GRADE	N=6015515.7, E=473634.0
826.00-WC	273+826.2	CROWN	WATER CROSSING - WATERCOURSE - UNNAMED TRIBUTARY TO WEST CREEK - NON-CLASSIFIED DRAINAGE - STANTEC ID NO. 293	N=6015276.0, E=473346.0
827.00-RD	274+138.0	CANADIAN FOREST PRODUCTS LTD.	ROAD - PERMITTED ROAD - CUTBLOCK ACCESS - A18165 U82 EJ3U82 DOC100 - LOW GRADE	N=6015066.6, E=473115.4
828.00-RD	274+710.1	CROWN	ROAD - NON-STATUS ROAD - NON-TENURE - TRAIL	N=6014658.9, E=472721.6
829.00-WC	274+945.2	CROWN	WATER CROSSING - WATERCOURSE - UNNAMED TRIBUTARY (WEST CREEK) - NON-CLASSIFIED DRAINAGE - STANTEC ID NO. 131C	N=6014452.1, E=472611.4
830.00-RD	275+005.0	CANADIAN FOREST PRODUCTS LTD.	ROAD - PERMITTED ROAD - CUTBLOCK ACCESS - A18165 U82 EJ3U82 DOC101 - HIGH GRADE	N=6014399.5, E=472583.4
830.10-WC	275+209.8	CROWN	WATER CROSSING - WATERCOURSE - UNNAMED TRIBUTARY (WEST CREEK) - NON-CLASSIFIED DRAINAGE - STANTEC ID NO. 12D1	N=6014219.0, E=472487.2

LEGEND:

- Proposed Pipeline shown thus: [Symbol]
- Buried Pipe shown thus: [Symbol]
- Power Pole shown thus: [Symbol]
- Overhead Power Line shown thus: [Symbol]
- Buried Cable shown thus: [Symbol]
- Buried or Overhead Phone Cable shown thus: [Symbol]
- Existing Well Site and Access shown thus: [Symbol]
- Existing Right-of-Way (RW) shown thus: [Symbol]
- Crown Tenure shown thus: [Symbol]
- Center Line of Shoofly / Potential New Road Construction shown thus: [Symbol]
- Recreational Trail shown thus: [Symbol]
- Non-Status Road shown thus: [Symbol]
- MOTI, Permitted and Forest Service Road shown thus: [Symbol]
- Numbered Highway shown thus: [Symbol]
- Railway shown thus: [Symbol]
- Hydrology (TRIM Data) shown thus: [Symbol]
- Hydrology (TRIM Data) NCD/NVD shown thus: [Symbol]
- Draws shown thus: [Symbol]
- Wetlands shown thus: [Symbol]
- Riparian Management Zone (RMZ) shown thus: [Symbol]
- Riparian Reserve Zone (RRZ) shown thus: [Symbol]
- Potential Ancillary Site shown thus: [Symbol]
- Fence Line shown thus: [Symbol]
- Tree / Bush Line shown thus: [Symbol]
- Forest Cut Block / Opening shown thus: [Symbol]
- Tree Farm Licence shown thus: [Symbol]
- Wildlife Tree Retention shown thus: [Symbol]
- Woodlots shown thus: [Symbol]
- Parks and Protected Areas shown thus: [Symbol]
- Permanent Right-of-Way (RW) shown thus: [Symbol]
- Temporary Work Space (TWS) shown thus: [Symbol]
- Log Deck shown thus: [Symbol]
- Shoofly Road shown thus: [Symbol]
- Laydown shown thus: [Symbol]
- Log Storage Site shown thus: [Symbol]
- Stockpile Site shown thus: [Symbol]
- Alternate Right-of-Way (RW) shown thus: [Symbol]
- Alternate Temporary Work Space (TWS) shown thus: [Symbol]
- Alternate Log Deck shown thus: [Symbol]

Pipeline Construction Corridor shown thus: [Symbol]

Range Tenure shown thus: [Symbol]

Old Growth Management Area shown thus: [Symbol]

Agricultural Land Reserve (ALR) shown thus: [Symbol]

Ungulate Winter Range shown thus: [Symbol]

Mineral Claim / Lease shown thus: [Symbol]

Visual Sensitivity Boundary shown thus: [Symbol]

Wildlife Habitat shown thus: [Symbol]

Generic Well Symbol shown thus: [Symbol]

Proposed Block Valve shown thus: [Symbol]

Dwelling shown thus: [Symbol]

Pi's shown thus: [Symbol]

Change in Direction of Construction shown thus: [Symbol]

Construction Plan Match Line shown thus: [Symbol]

Alignment Plan Match Line shown thus: [Symbol]

Off Right-of-Way Crossing shown thus: [Symbol]

Preliminary Pipe Profile Chainage shown thus: [Symbol]

BCGS: 93J.034, 93J.024, 93J.023, 93J.013, 93J.012, 93J.011, 93K.020, 93K.019

EPASS No.: 10049259

NOTE: Water Course Crossing Information and New Cut / Existing Cut Information provided to Survey by Coastal GasLink Pipeline Ltd. for the Coastal GasLink Pipeline Project.

NOTE: Refer to Key Plan for Area Table information.

REVISION / ISSUED

No.	Date	Description	Drawn By	CKD By
1	OCTOBER 6, 2014	- PLAN ISSUED	J.Y.T.H.	G.E.A.W.M.

MIDWEST SURVEYS LAND SURVEYING LTD.
11003 Alaska Road
Fort St. John, BC V1J 6P3
Tel: 250-785-3902
IB-0015-12

NOTE: The information shown on this plan is obtained from various sources including the Government of British Columbia. Information from these sources may change without notice and may not reflect the status as shown on this plan. Midwest takes no responsibility for the accuracy or completeness of this information, spatially or otherwise.

PROJECT INFORMATION:

THE PROPOSED PROJECT IS:

- To be flagged at time of construction.
- Partially within the Agricultural Land Reserve (ALR)
- Within the South West OGC Zone

NOTE: Co-ordinates are UTM Grid NAD 83, Zone 10N. Reference Meridian 123° - Distances are ground and in metres and decimals thereof.

NOTE: Positions of buried facilities shown are derived from interpretations of signals from electronic devices. Reception of electronic signals is subject to interference and has limitations, therefore it should not be assumed that all buried facilities are shown, and facilities which are shown should not be construed as "located" until physically exposed. All underground installations should be marked by the respective authorities prior to excavation or construction.

British Columbia One Call: 1-800-474-6886

Coastal GasLink Pipeline Project

TransCanada
In business to deliver

COASTAL GASLINK PIPELINE LTD.

CONSTRUCTION PLAN SHOWING
32.0 & 42.0 PIPELINE RIGHT OF WAY
SECTION 4
FROM
UNIT 2, BLOCK F, 93-J-6
TO
UNIT 80, BLOCK G, 93-K-1

THROUGH PRIVATE AND SURVEYED / UNSURVEYED CROWN LAND
CARIBOO DISTRICT AND RANGE 5 COAST DISTRICT

SCALE: 1:5000

16442-08-ML-02-106

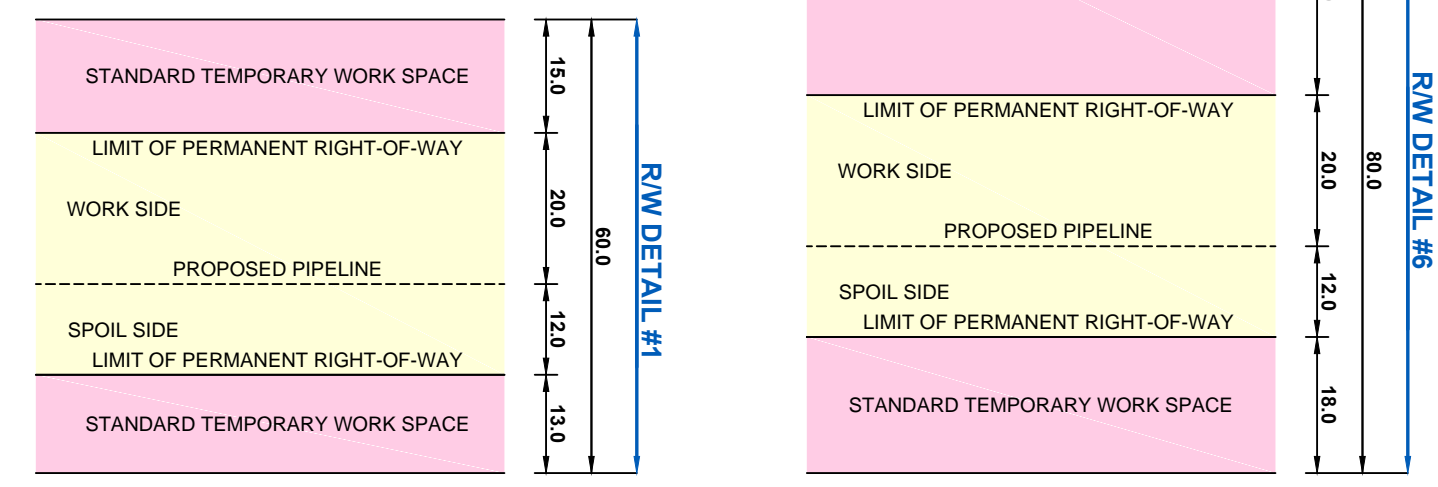
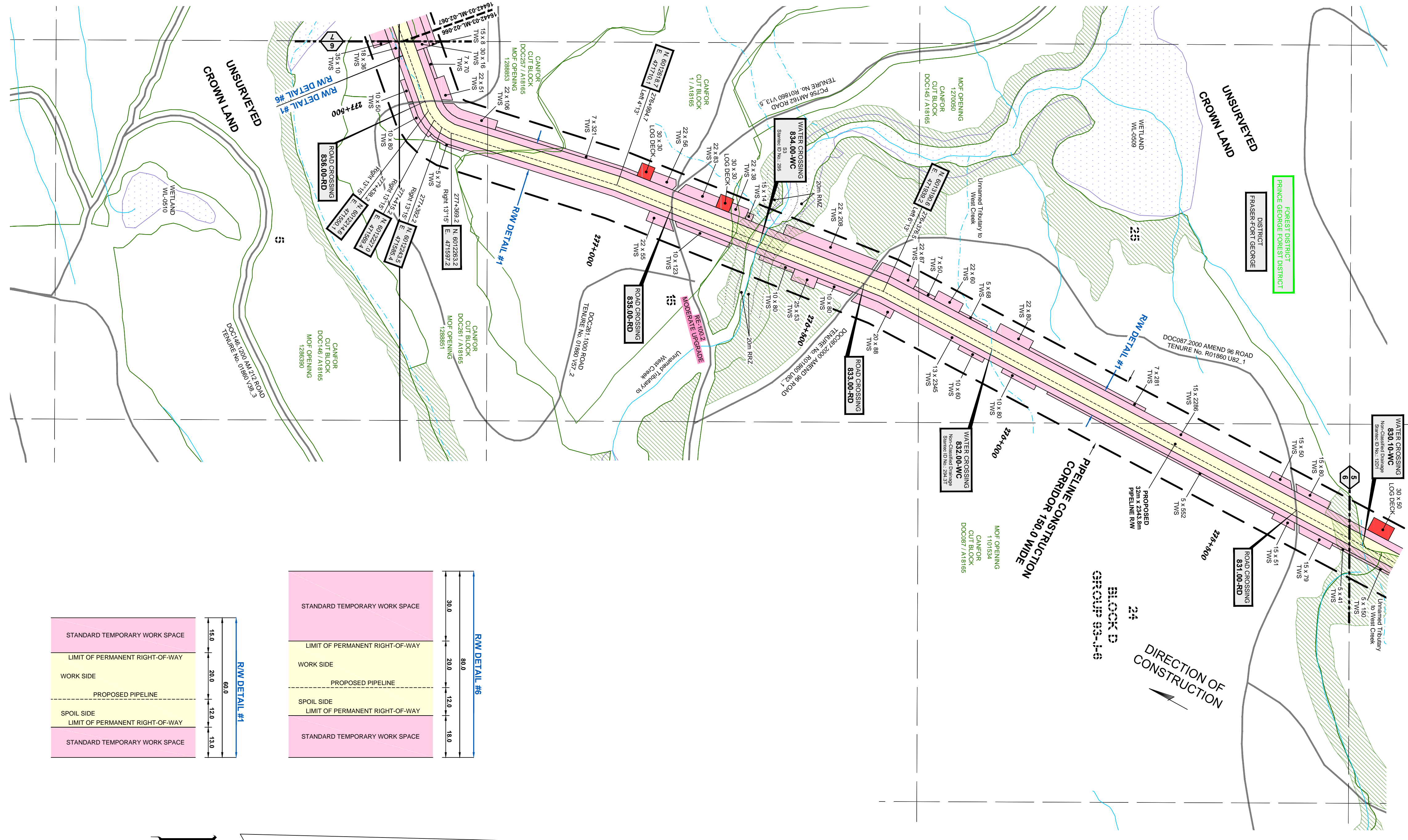
Sheet 5 of 23

Route Reference: RevE1

Document No. CGE4703-MSI-G-MP-288-005

Oct 8, 2014

Rev 0



CROSSING / REFERENCE DRAWINGS				
Crossing No.	Chainage	Owner	Description	NAD 83 UTM Zone 10
831.00-RD	275+374.5	CANADIAN FOREST PRODUCTS LTD.	ROAD - PERMITTED ROAD - TENURE - NO. R01860 U82_1 - DOC087.2000 AMEND 96 ROAD - HIGH GRADE	N=6014074.0, E=472410.0
832.00-WC	276+112.0	CROWN	WATER CROSSING - WATERCOURSE - UNNAMED TRIBUTARY (WEST CREEK) - NON-CLASSIFIED DRAINAGE - STANTEC ID NO.: 294.3T	N=6013423.8, E=472063.5
833.00-RD	276+422.4	CANADIAN FOREST PRODUCTS LTD.	ROAD - PERMITTED ROAD - TENURE - NO. R01860 U82_1 - DOC087.2000 AMEND 96 ROAD - HIGH GRADE	N=6013148.0, E=471922.1
834.00-WC	276+662.6	CROWN	WATER CROSSING - WATERCOURSE - UNNAMED TRIBUTARY TO WEST CREEK - S3 - STANTEC ID NO.: 295	N=6012925.9, E=471833.2
835.00-RD	276+670.0	CANADIAN FOREST PRODUCTS LTD.	ROAD - PERMITTED ROAD - TENURE - NO. R01860 V13_5 - PC756 AM162 ROAD - HIGH GRADE	N=6012734.1, E=471756.3
836.00-RD	277+457.4	CANADIAN FOREST PRODUCTS LTD.	ROAD - PERMITTED ROAD - TENURE - NO. 01860 V57_2 - DOC261.1000 ROAD - HIGH GRADE	N=6012208.2, E=471531.9

- LEGEND:**
- Proposed Pipeline shown thus: [Symbol]
 - Buried Pipe shown thus: [Symbol]
 - Overhead Power Line shown thus: [Symbol]
 - Agricultural Land Reserve (ALR) shown thus: [Symbol]
 - Buried Cable shown thus: [Symbol]
 - Buried or Overhead Phone Cable shown thus: [Symbol]
 - Existing Well Site and Access shown thus: [Symbol]
 - Existing Right-of-Way (RW) shown thus: [Symbol]
 - Crown Tenure shown thus: [Symbol]
 - Center Line of Shooty / Potential New Road Construction shown thus: [Symbol]
 - Recreational Trail shown thus: [Symbol]
 - Non-Status Road shown thus: [Symbol]
 - MOTI, Permitted and Forest Service Road shown thus: [Symbol]
 - Numbered Highway shown thus: [Symbol]
 - Railway shown thus: [Symbol]
 - Hydrology (TRIM Data) shown thus: [Symbol]
 - Hydrology (TRIM Data) NCD/NVD shown thus: [Symbol]
 - Draws shown thus: [Symbol]
 - Wetlands shown thus: [Symbol]
 - Riparian Management Zone (RMZ) shown thus: [Symbol]
 - Riparian Reserve Zone (RRZ) shown thus: [Symbol]
 - Potential Ancillary Site shown thus: [Symbol]
 - Fence Line shown thus: [Symbol]
 - Tree / Bush Line shown thus: [Symbol]
 - Forest Cut Block / Opening shown thus: [Symbol]
 - Tree Farm Licence shown thus: [Symbol]
 - Wildlife Tree Retention shown thus: [Symbol]
 - Woodlots shown thus: [Symbol]
 - Parks and Protected Areas shown thus: [Symbol]
 - Permanent Right-of-Way (RW) shown thus: [Symbol]
 - Temporary Work Space (TWS) shown thus: [Symbol]
 - Log Deck shown thus: [Symbol]
 - Shooty Road shown thus: [Symbol]
 - Laydown shown thus: [Symbol]
 - Stockpile Site shown thus: [Symbol]
 - Alternate Right-of-Way (RW) shown thus: [Symbol]
 - Alternate Temporary Work Space (TWS) shown thus: [Symbol]
 - Alternate Log Deck shown thus: [Symbol]

- Pipeline Construction Corridor shown thus: [Symbol]
- Range Tenure shown thus: [Symbol]
- Old Growth Management Area shown thus: [Symbol]
- Mineral Claim / Lease shown thus: [Symbol]
- Ungulate Winter Range shown thus: [Symbol]
- Visual Sensitivity Boundary shown thus: [Symbol]
- Wildlife Habitat shown thus: [Symbol]
- Generic Well Symbol shown thus: [Symbol]
- Proposed Block Valve shown thus: [Symbol]
- Dwelling shown thus: [Symbol]
- Pi's shown thus: [Symbol]
- Change in Direction of Construction shown thus: [Symbol]
- Construction Plan Match Line shown thus: [Symbol]
- Alignment Plan Match Line shown thus: [Symbol]
- Off Right-of-Way Crossing shown thus: [Symbol]
- Preliminary Pipe Profile Chainage shown thus: [Symbol]

BCGS: 93J.034, 93J.024, 93J.023, 93J.013, 93J.012, 93J.011, 93K.020, 93K.019

EPASS No.: 10049259

NOTE: Water Course Crossing Information and New Cut / Existing Cut Information provided to Survey by Coastal GasLink Pipeline Ltd. for the Coastal GasLink Pipeline Project.

NOTE: Refer to Key Plan for Area Table Information.

No.	Date	Description	Drawn By	CKD By
1	OCTOBER 6, 2014	- PLAN ISSUED	J.Y.T.H.	G.E.A.W.M.

NOTE: The information shown on this plan is obtained from various sources including the Government of British Columbia. Information from these sources may change without notice and may not reflect the status as shown on this plan. Midwest takes no responsibility for the accuracy or completeness of this information, spatially or otherwise.

PROJECT INFORMATION:

THE PROPOSED PROJECT IS:

- To be flagged at time of construction.
- Partially within the Agricultural Land Reserve (ALR)
- Within the South West OGC Zone

NOTE: Co-ordinates are UTM Grid NAD 83, Zone 10N. Reference Meridian 123°. Distances are ground and in metres and decimals thereof.

British Columbia One Call: 1-800-474-6886

Coastal GasLink Pipeline Project

TransCanada
In business to deliver

COASTAL GASLINK PIPELINE LTD.

**CONSTRUCTION PLAN SHOWING
32.0 & 42.0 PIPELINE RIGHT OF WAY
SECTION 4
FROM
UNIT 2, BLOCK F, 93-J-6
TO
UNIT 80, BLOCK G, 93-K-1**

**THROUGH PRIVATE AND SURVEYED / UNSURVEYED CROWN LAND
CARIBOO DISTRICT AND RANGE 5 COAST DISTRICT**

SCALE - 1:5000

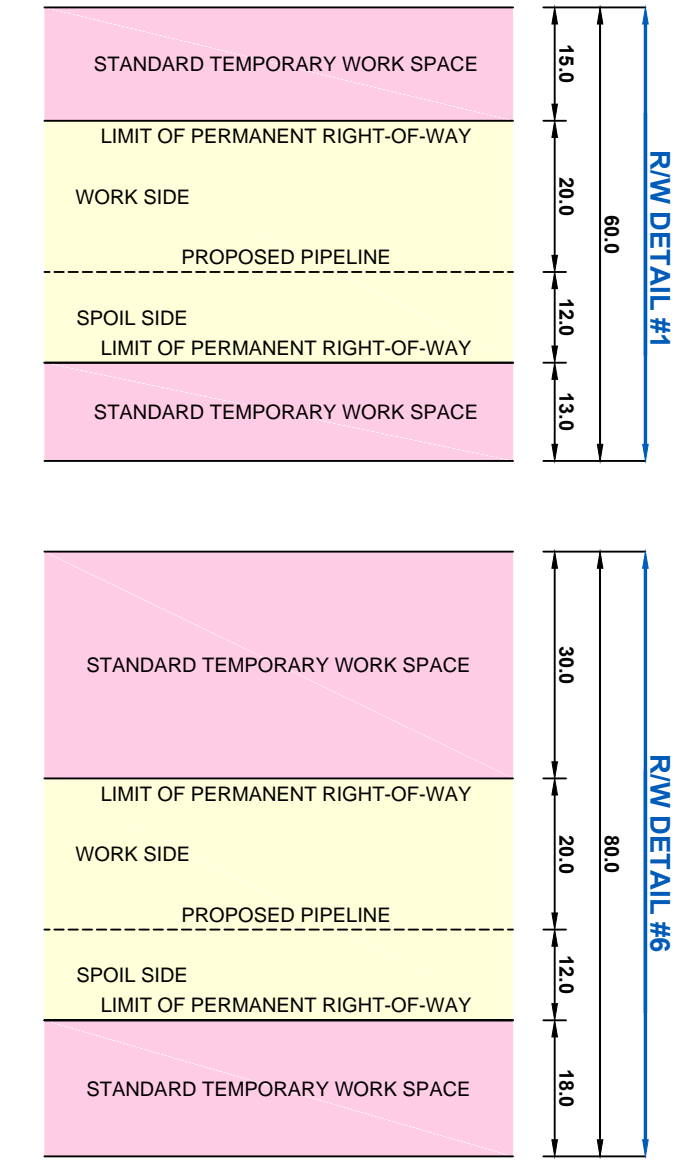
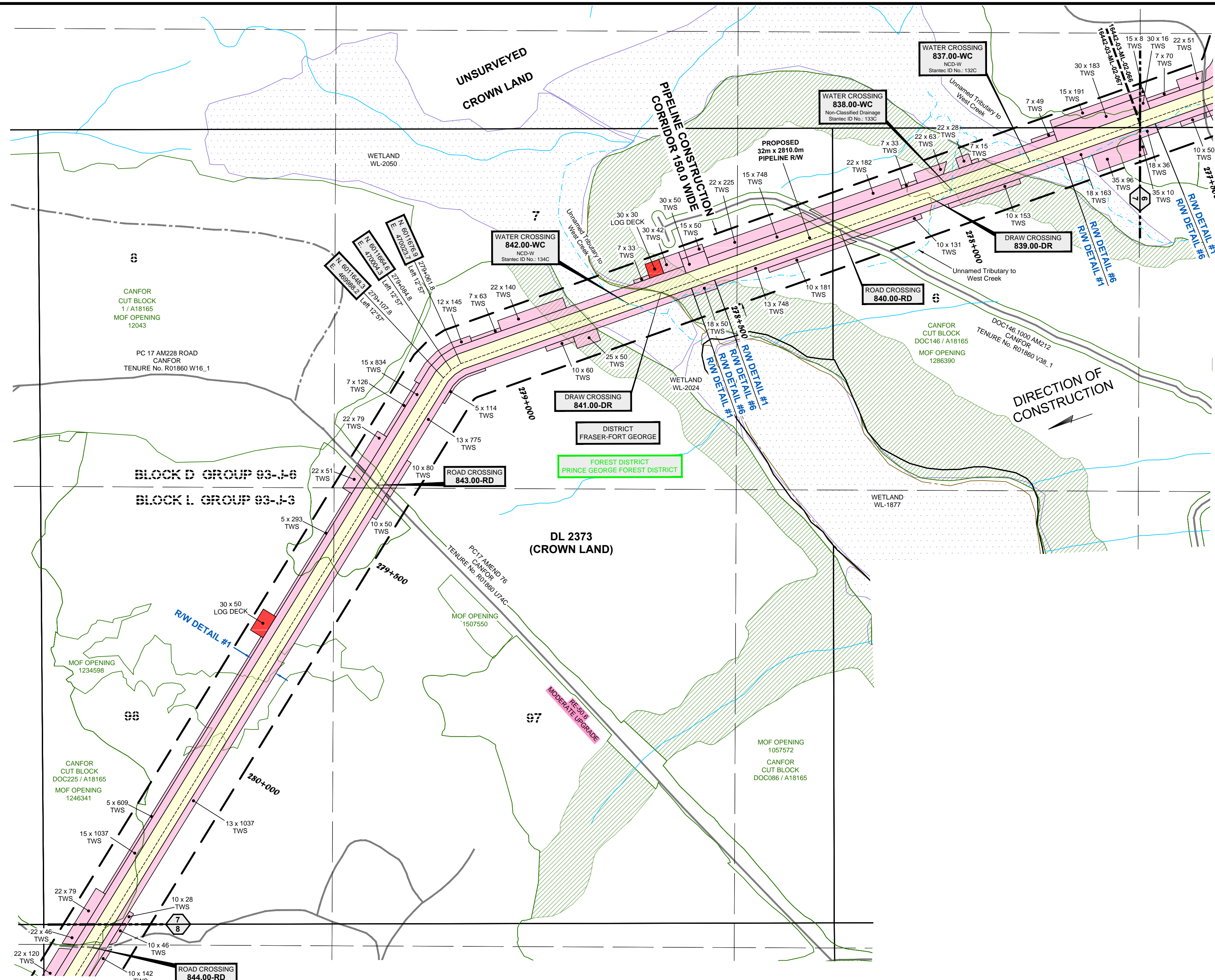
16442-08-ML-02-107

Sheet 6 of 23

Route Reference: RevE1

Document No. CGE4703-MSI-G-MP-288-006

Oct 8, 2014
Rev 0



CROSSING / REFERENCE DRAWINGS				
Crossing No.	Chainage	Owner	Description	NAD 83 UTM Zone 10
837.00-WC	277+835.8	CROWN	WATER CROSSING - WATERCOURSE - UNNAMED TRIBUTARY TO WEST CREEK - NCD-W - STANTEC ID NO.: 132C	N=6012083.2, E=471176.9
838.00-WC	278+004.7	CROWN	WATER CROSSING - WATERCOURSE - UNNAMED TRIBUTARY (WEST CREEK) - NON-CLASSIFIED DRAINAGE - STANTEC ID NO.: 133C	N=6012027.3, E=471018.3
839.00-DR	278+051.3	CROWN	DRAW	N=6012011.8, E=470974.4
840.00-RD	278+246.8	CANADIAN FOREST PRODUCTS LTD.	ROAD - PERMITTED ROAD - TENURE - NO. R01860 V38_1 - CANFOR DOC146-1000 AM212 - LOW GRADE	N=6011947.2, E=470791.0
841.00-DR	278+631.3	CROWN	DRAW	N=6011819.8, E=470429.2
842.00-WC	278+700.1	CROWN	WATER CROSSING - WATERCOURSE - UNNAMED TRIBUTARY (WEST CREEK) - STANTEC ID NO.: 134C	N=6011796.9, E=470364.3
843.00-RD	279+363.4	CANADIAN FOREST PRODUCTS LTD.	ROAD - PERMITTED ROAD - TENURE - NO. R01860 U74C - CANFOR PC17 AMEND 76 - LOW GRADE	N=6011431.2, E=469853.9

LEGEND:

- Proposed Pipeline shown thus: [Symbol]
- Buried Pipe shown thus: [Symbol]
- Power Pole shown thus: [Symbol]
- Overhead Power Line shown thus: [Symbol]
- Buried Cable shown thus: [Symbol]
- Buried or Overhead Phone Cable shown thus: [Symbol]
- Existing Well Site and Access shown thus: [Symbol]
- Existing Right-of-Way (RW) shown thus: [Symbol]
- Crown Tenure shown thus: [Symbol]
- Center Line of Shoofly / Potential New Road Construction shown thus: [Symbol]
- Recreational Trail shown thus: [Symbol]
- Non-Status Road shown thus: [Symbol]
- MOTI, Permitted and Forest Service Road shown thus: [Symbol]
- Numbered Highway shown thus: [Symbol]
- Railway shown thus: [Symbol]
- Hydrology (TRIM Data) shown thus: [Symbol]
- Hydrology (TRIM Data) NCD/NVD shown thus: [Symbol]
- Draws shown thus: [Symbol]
- Wetlands shown thus: [Symbol]
- Riparian Management Zone (RMZ) shown thus: [Symbol]
- Riparian Reserve Zone (RRZ) shown thus: [Symbol]
- Potential Ancillary Site shown thus: [Symbol]
- Fence Line shown thus: [Symbol]
- Tree / Bush Line shown thus: [Symbol]
- Forest Cut Block / Opening shown thus: [Symbol]
- Tree Farm Licence shown thus: [Symbol]
- Wildlife Tree Retention shown thus: [Symbol]
- Woodlots shown thus: [Symbol]
- Parks and Protected Areas shown thus: [Symbol]
- Permanent Right-of-Way (RW) shown thus: [Symbol]
- Temporary Work Space (TWS) shown thus: [Symbol]
- Log Deck shown thus: [Symbol]
- Laydown shown thus: [Symbol]
- Log Storage Site shown thus: [Symbol]
- Stockpile Site shown thus: [Symbol]
- Alternate Right-of-Way (RW) shown thus: [Symbol]
- Alternate Temporary Work Space (TWS) shown thus: [Symbol]
- Alternate Log Deck shown thus: [Symbol]

Pipeline Construction Corridor shown thus: [Symbol]

Range Tenure shown thus: [Symbol]

Old Growth Management Area shown thus: [Symbol]

Agricultural Land Reserve (ALR) shown thus: [Symbol]

Ungulate Winter Range shown thus: [Symbol]

Mineral Claim / Lease shown thus: [Symbol]

Visual Sensitivity Boundary shown thus: [Symbol]

Wildlife Habitat shown thus: [Symbol]

Generic Well Symbol shown thus: [Symbol]

Proposed Block Valve shown thus: [Symbol]

Dwelling shown thus: [Symbol]

Pi's shown thus: [Symbol]

(Pi's Greater Than 14" Shown Red)

Change in Direction of Construction shown thus: [Symbol]

Construction Plan Match Line shown thus: [Symbol]

Alignment Plan Match Line shown thus: [Symbol]

Off Right-of-Way Crossing shown thus: [Symbol]

Preliminary Pipe Profile Chainage shown thus: (Chainages shown are on ditch line.) [Symbol]

BCGS: 93J.034, 93J.024, 93J.023, 93J.013, 93J.012, 93J.011, 93K.020, 93K.019

EPASS No.: 10049259

NOTE: Water Course Crossing Information and New Cut / Existing Cut Information provided to Survey by Coastal GasLink Pipeline Ltd. for the Coastal GasLink Pipeline Project.

NOTE: Refer to Key Plan for Area Table Information.

Change in Direction of Construction [Symbol]

Construction Plan Match Line [Symbol]

Alignment Plan Match Line [Symbol]

Off Right-of-Way Crossing [Symbol]

Preliminary Pipe Profile Chainage [Symbol]

NOTE: The information shown on this plan is obtained from various sources including the Government of British Columbia. Information from these sources may change without notice and may not reflect the status as shown on this plan. Midwest takes no responsibility for the accuracy or completeness of this information, spatially or otherwise.

PROJECT INFORMATION:

THE PROPOSED PROJECT IS:

- To be flagged at time of construction.
- Partially within the Agricultural Land Reserve (ALR)
- Within the South West OGC Zone

NOTE:

- Co-ordinates are UTM Grid NAD 83, Zone 10N. Reference Meridian 123°
- Distances are ground and in metres and decimals thereof

NOTE: Positions of buried facilities shown are derived from interpretations of signals from electronic devices. Reception of electronic signals is subject to interference and has limitations, therefore it should not be assumed that all buried facilities are shown, and facilities which are shown should not be construed as "located" until physically exposed. All underground installations should be marked by the respective authorities prior to excavation or construction.

British Columbia One Call: 1-800-474-6886

Coastal GasLink Pipeline Project

TransCanada
In business to deliver

COASTAL GASLINK PIPELINE LTD.

CONSTRUCTION PLAN SHOWING 32.0 & 42.0 PIPELINE RIGHT OF WAY SECTION 4

FROM UNIT 2, BLOCK F, 93-J-6 TO UNIT 80, BLOCK G, 93-K-1

THROUGH PRIVATE AND SURVEYED / UNSURVEYED CROWN LAND CARIBOO DISTRICT AND RANGE 5 COAST DISTRICT

SCALE: 1:5000

100 80 60 40 20 0 200 METRES

16442-08-ML-02-108

Sheet 7 of 23

Route Reference: RevE1

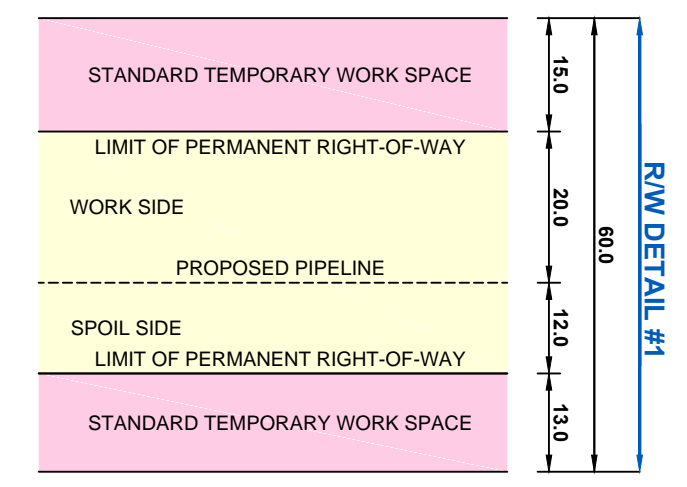
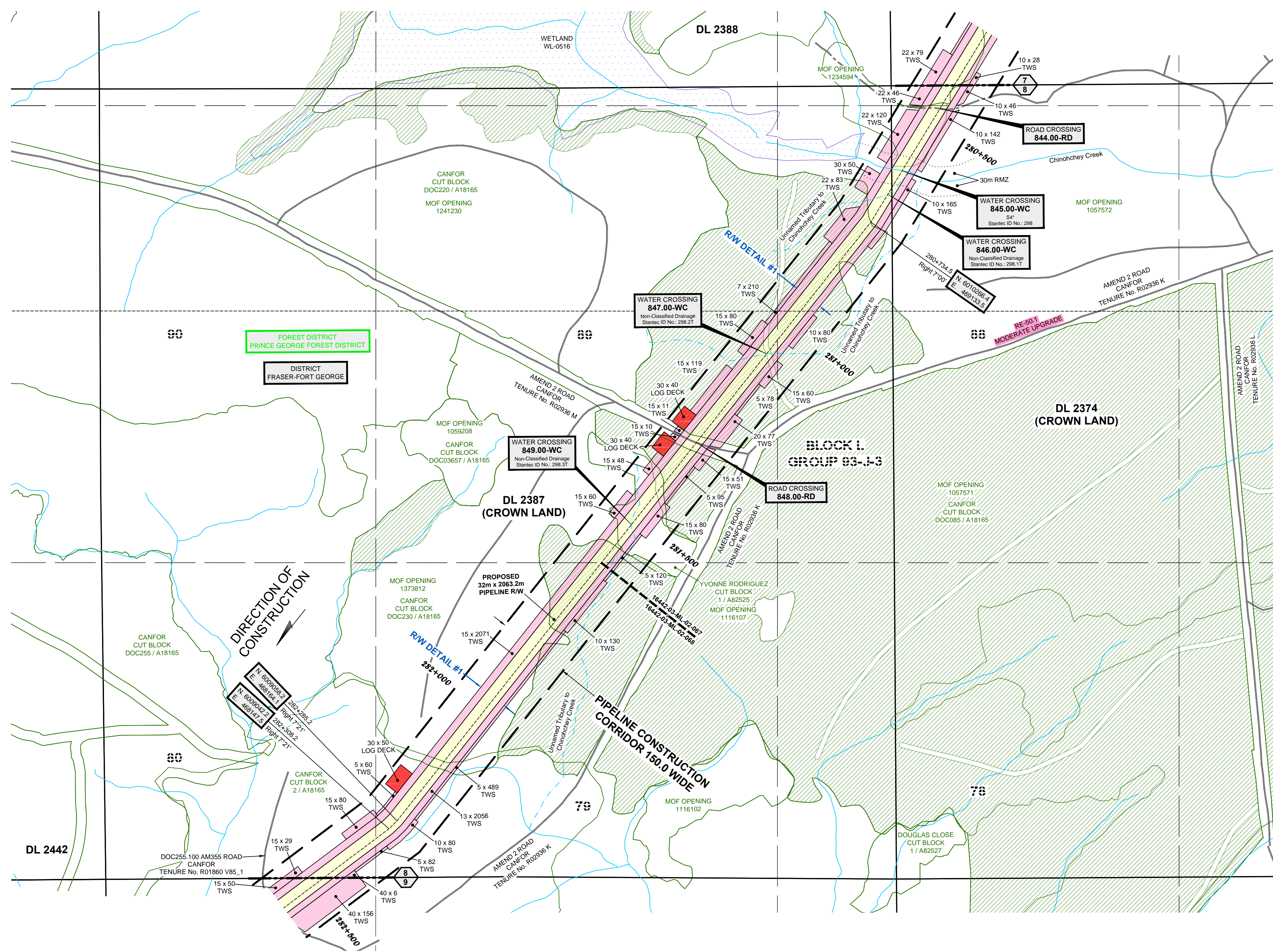
Document No. CGE4703-MSI-G-MP-288-007

Oct 8, 2014

Rev 0

REVISION / ISSUED				
No.	Date	Description	Drawn By	CKD By
1	OCTOBER 6, 2014	- PLAN ISSUED	J.Y.T.H.	G.E.A.W.M.

MIDWEST SURVEYS LAND SURVEYING LTD.
11003 Alaska Road
Fort St. John, BC V1J 6P3
Tel: 250-785-3902
IB-0015-12



CROSSING / REFERENCE DRAWINGS				
Crossing No.	Chainage	Owner	Description	NAD 83 UTM Zone 10
844.00-RD	280+464.3	CROWN	ROAD - NON-STATUS ROAD - NON-TENURE - TRAIL	N=6010495.7, E=469275.3
845.00-WC	280+612.1	CROWN	WATER CROSSING - WATERCOURSE - CHINOHCHY CREEK - S4* - STANTEC ID NO.: 299	N=6010370.3, E=469197.8
846.00-WC	280+668.4	CROWN	WATER CROSSING - WATERCOURSE - UNNAMED TRIBUTARY TO CHINOHCHY CREEK - NON-CLASSIFIED DRAINAGE - STANTEC ID NO.: 298.1T	N=6010322.4, E=469168.2
847.00-WC	281+075.3	CROWN	WATER CROSSING - WATERCOURSE - UNNAMED TRIBUTARY TO CHINOHCHY CREEK - NON-CLASSIFIED DRAINAGE - STANTEC ID NO.: 298.2T	N=6010000.8, E=468920.4
848.00-RD	281+306.7	CANADIAN FOREST PRODUCTS LTD.	ROAD - PERMITTED ROAD - TENURE - NO. R02936 M - AMEND 2 ROAD - HIGH GRADE	N=6009820.4, E=468775.7
849.00-WC	281+517.9	CROWN	WATER CROSSING - WATERCOURSE - UNNAMED TRIBUTARY (CHINOHCHY CREEK) - NON-CLASSIFIED DRAINAGE - STANTEC ID NO.: 298.3T	N=6009655.9, E=468643.7

LEGEND:

Proposed Pipeline shown thus:

Buried Pipe shown thus:

Power Pole shown thus:

Overhead Power Line shown thus:

Buried Cable shown thus:

Buried or Overhead Phone Cable shown thus:

Existing Well Site and Access shown thus:

Existing Right-of-Way (RW) shown thus:

Crown Tenure shown thus:

Center Line of Shoofly / Potential New Road Construction shown thus:

Recreational Trail shown thus:

Non-Status Road shown thus:

MOTI, Permitted and Forest Service Road shown thus:

Numbered Highway shown thus:

Railway shown thus:

Hydrology (TRIM Data) shown thus:

Hydrology (TRIM Data) NCD/NVD shown thus:

Draws shown thus:

Wetlands shown thus:

Riparian Management Zone (RMZ) shown thus:

Riparian Reserve Zone (RRZ) shown thus:

Potential Ancillary Site shown thus:

Fence Line shown thus:

Tree / Bush Line shown thus:

Forest Cut Block / Opening shown thus:

Tree Farm Licence shown thus:

Wildlife Habitat shown thus:

Woodlots shown thus:

Parks and Protected Areas shown thus:

Permanent Right-of-Way (RW) shown thus:

Temporary Work Space (TWS) shown thus:

Log Deck shown thus:

Shoofly Road shown thus:

Laydown shown thus:

Log Storage Site shown thus:

Stockpile Site shown thus:

Alternate Right-of-Way (RW) shown thus:

Alternate Temporary Work Space (TWS) shown thus:

Alternate Log Deck shown thus:

Pipeline Construction Corridor shown thus:

Range Tenure shown thus:

Old Growth Management Area shown thus:

Agricultural Land Reserve (ALR) shown thus:

Ungulate Winter Range shown thus:

Mineral Claim / Lease shown thus:

Visual Sensitivity Boundary shown thus:

Wildlife Habitat shown thus:

Generic Well Symbol shown thus:

Proposed Block Valve shown thus:

Dwelling shown thus:

Pi's shown thus:

(Pi's Greater Than 14" Shown Red)

Change in Direction of Construction shown thus:

Construction Plan Match Line shown thus:

Alignment Plan Match Line shown thus:

Off Right-of-Way Crossing shown thus:

Preliminary Pipe Profile Chainage shown thus:

(Chainages shown are on ditch line.)

BCGS: 93J.034, 93J.024, 93J.023, 93J.013, 93J.012, 93J.011, 93K.020, 93K.019

EPASS No.: 10049259

NOTE: Water Course Crossing Information and New Cut / Existing Cut Information provided to Survey by Coastal GasLink Pipeline Ltd. for the Coastal GasLink Pipeline Project.

NOTE: Refer to Key Plan for Area Table Information.

Change in Direction of Construction

Change in Direction of Construction

XXXX-03-XX-02-XXX

XXXX-03-XX-02-XXX

0+000

MIDWEST SURVEYS LAND SURVEYING LTD.
11003 Alaska Road
Fort St. John, BC V1J 6P3
Tel: 250-785-3902
IB-0015-12

NOTE: The information shown on this plan is obtained from various sources including the Government of British Columbia. Information from these sources may change without notice and may not reflect the status as shown on this plan. Midwest takes no responsibility for the accuracy or completeness of this information, spatially or otherwise.

PROJECT INFORMATION:

THE PROPOSED PROJECT IS:

- To be flagged at time of construction.
- Partially within the Agricultural Land Reserve (ALR)
- Within the South West OGC Zone

NOTE:

- Co-ordinates are UTM Grid NAD 83, Zone 10N. Reference Meridian 123°
- Distances are ground and in metres and decimals thereof

NOTE: Positions of buried facilities shown are derived from interpretations of signals from electronic devices. Reception of electronic signals is subject to interference and has limitations, therefore it should not be assumed that all buried facilities are shown, and facilities which are shown should not be construed as "located" until physically exposed. All underground installations should be marked by the respective authorities prior to excavation or construction.

British Columbia One Call: 1-800-474-6886

REVISION / ISSUED

No.	Date	Description	Drawn By	CKD By
1	OCTOBER 6, 2014	- PLAN ISSUED	J.Y.T.H.	G.E.A.W.M.

Coastal GasLink Pipeline Project

TransCanada In business to deliver

COASTAL GASLINK PIPELINE LTD.

CONSTRUCTION PLAN SHOWING 32.0 & 42.0 PIPELINE RIGHT OF WAY SECTION 4 FROM UNIT 2, BLOCK F, 93-J-6 TO UNIT 80, BLOCK G, 93-K-1

THROUGH PRIVATE AND SURVEYED / UNSURVEYED CROWN LAND CARIBOO DISTRICT AND RANGE 5 COAST DISTRICT

SCALE: 1:5000

16442-08-ML-02-109

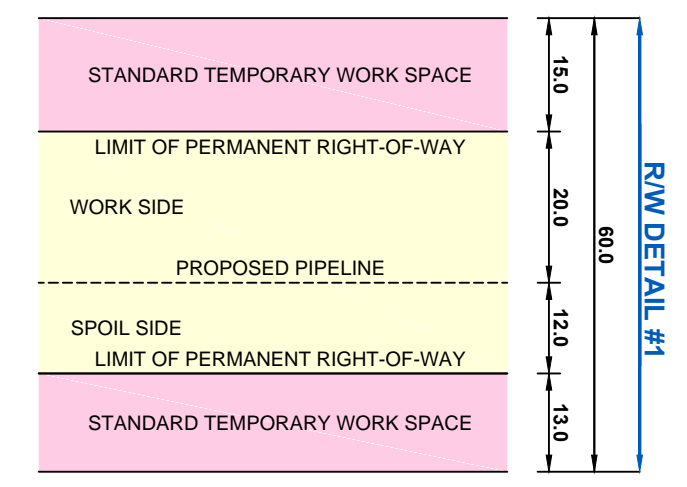
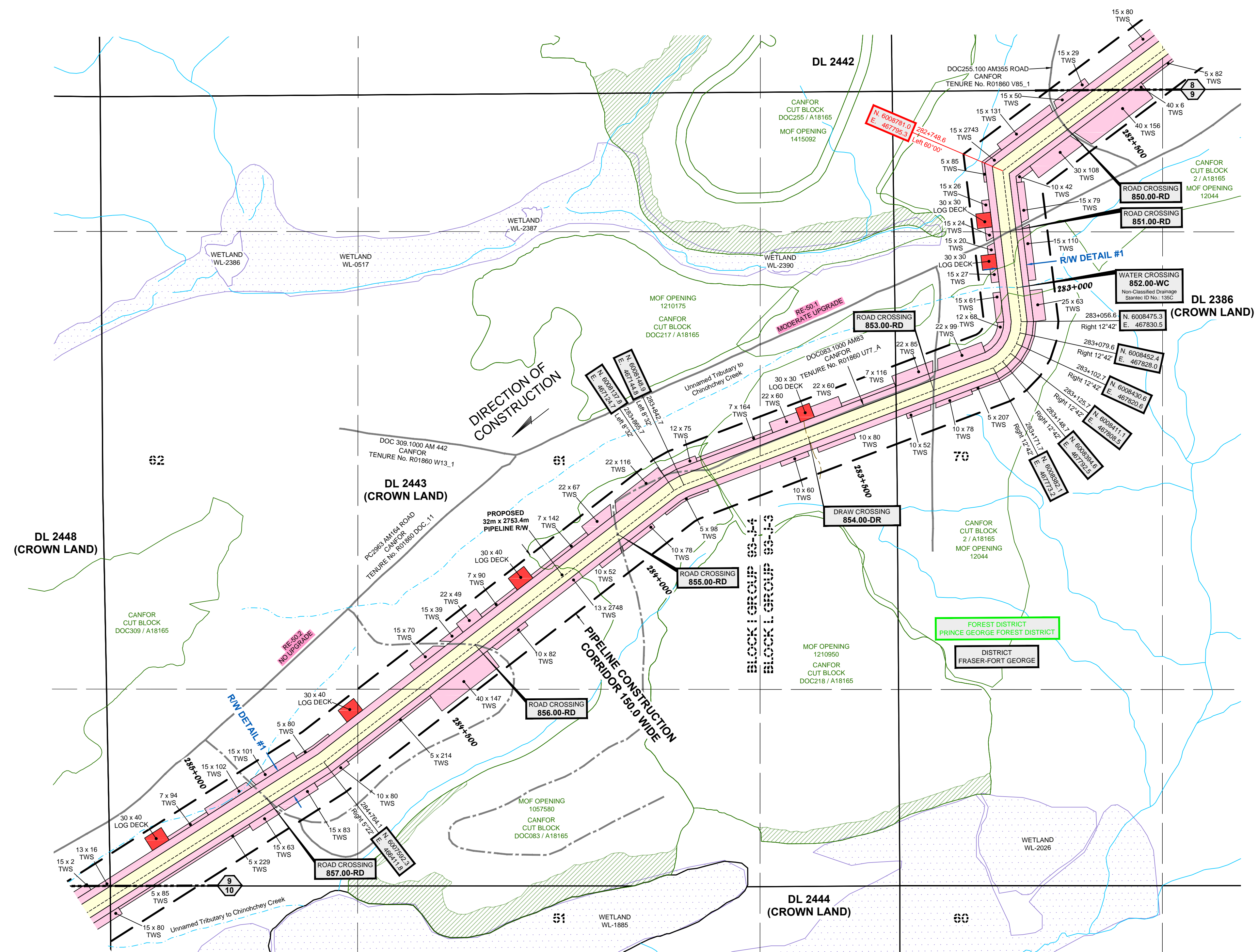
Sheet 8 of 23

Route Reference: RevE1

Document No. CGE4703-MSI-G-MP-288-008

Oct 8, 2014

Rev 0



CROSSING / REFERENCE DRAWINGS				
Crossing No.	Chainage	Owner	Description	NAD 83 UTM Zone 10
850.00-RD	282+582.9	CANADIAN FOREST PRODUCTS LTD.	ROAD - PERMITTED ROAD - TENURE - NO. R01860 V85_1 - DOC255.100 AM355 ROAD - HIGH GRADE	N=6008873.0, E=467919.3
851.00-RD	282+873.9	CANADIAN FOREST PRODUCTS LTD.	ROAD - PERMITTED ROAD - TENURE - NO. R02936 K - AMEND 2 ROAD - HIGH GRADE	N=6008656.8, E=467809.6
852.00-WC	282+987.5	CROWN	WATER CROSSING - WATERCOURSE - UNNAMED TRIBUTARY (CHINOCHEY CREEK) - NON-CLASSIFIED DRAINAGE - STANTEC ID NO.: 135C	N=6008543.9, E=467822.6
853.00-RD	283+301.0	CANADIAN FOREST PRODUCTS LTD.	ROAD - PERMITTED ROAD - CUTBLOCK ACCESS - A18165 516 EJ3516 2 - LOW GRADE	N=6008337.1, E=467652.1
854.00-DR	283+572.2	CROWN	DRAW	N=6008243.0, E=467398.3
855.00-RD	284+010.1	CANADIAN FOREST PRODUCTS LTD.	ROAD - PERMITTED ROAD - TENURE - NO. R01860 Y77_A - CANFOR DOC083.1000 AM83 - LOW GRADE	N=6008050.1, E=467010.1
856.00-RD	284+376.3	CROWN	ROAD - NON-STATUS ROAD - NON-TENURE - TRAIL	N=6007827.8, E=466719.6
857.00-RD	284+901.7	CROWN	ROAD - NON-STATUS ROAD - NON-TENURE - TRAIL	N=6007519.5, E=466295.5

- LEGEND:**
- Proposed Pipeline shown thus: [Symbol]
 - Buried Pipe shown thus: [Symbol]
 - Power Pole shown thus: [Symbol]
 - Overhead Power Line shown thus: [Symbol]
 - Buried Cable shown thus: [Symbol]
 - Buried or Overhead Phone Cable shown thus: [Symbol]
 - Existing Well Site and Access shown thus: [Symbol]
 - Existing Right-of-Way (RW) shown thus: [Symbol]
 - Crown Tenure shown thus: [Symbol]
 - Center Line of Shoofly / Potential New Road Construction shown thus: [Symbol]
 - Recreational Trail shown thus: [Symbol]
 - Non-Status Road shown thus: [Symbol]
 - MOTI, Permitted and Forest Service Road shown thus: [Symbol]
 - Numbered Highway shown thus: [Symbol]
 - Railway shown thus: [Symbol]
 - Hydrology (TRIM Data) shown thus: [Symbol]
 - Hydrology (TRIM Data) NCD/NVD shown thus: [Symbol]
 - Draws shown thus: [Symbol]
 - Wetlands shown thus: [Symbol]
 - Riparian Management Zone (RMZ) shown thus: [Symbol]
 - Riparian Reserve Zone (RRZ) shown thus: [Symbol]
 - Potential Ancillary Site shown thus: [Symbol]
 - Fence Line shown thus: [Symbol]
 - Tree / Bush Line shown thus: [Symbol]
 - Forest Cut Block / Opening shown thus: [Symbol]
 - Tree Farm Licence shown thus: [Symbol]
 - Wildlife Tree Retention shown thus: [Symbol]
 - Woodlots shown thus: [Symbol]
 - Parks and Protected Areas shown thus: [Symbol]
 - Permanent Right-of-Way (R/W) shown thus: [Symbol]
 - Temporary Work Space (TWS) shown thus: [Symbol]
 - Log Deck shown thus: [Symbol]
 - Shoofly Road shown thus: [Symbol]
 - Laydown shown thus: [Symbol]
 - Log Storage Site shown thus: [Symbol]
 - Stockpile Site shown thus: [Symbol]
 - Alternate Right-of-Way (R/W) shown thus: [Symbol]
 - Alternate Temporary Work Space (TWS) shown thus: [Symbol]
 - Alternate Log Deck shown thus: [Symbol]

- Pipeline Construction Corridor shown thus: [Symbol]
- Range Tenure shown thus: [Symbol]
- Old Growth Management Area shown thus: [Symbol]
- Agricultural Land Reserve (ALR) shown thus: [Symbol]
- Ungulate Winter Range shown thus: [Symbol]
- Mineral Claim / Lease shown thus: [Symbol]
- Visual Sensitivity Boundary shown thus: [Symbol]
- Wildlife Habitat shown thus: [Symbol]
- Generic Well Symbol shown thus: [Symbol]
- Proposed Block Valve shown thus: [Symbol]
- Dwelling shown thus: [Symbol]
- Pi's shown thus: [Symbol]
- (Pi's Greater Than 14" Shown Red)
- Change in Direction of Construction shown thus: [Symbol]
- Construction Plan Match Line shown thus: [Symbol]
- Alignment Plan Match Line shown thus: [Symbol]
- Off Right-of-Way Crossing shown thus: [Symbol]
- Preliminary Pipe Profile Chainage shown thus: [Symbol]
- (Chainages shown are on ditch line.)

BCGS: 93J.034, 93J.024, 93J.023, 93J.013, 93J.012, 93J.011, 93K.020, 93K.019

EPASS No.: 10049259

NOTE: Water Course Crossing Information and New Cut / Existing Cut Information provided to Survey by Coastal GasLink Pipeline Ltd. for the Coastal GasLink Pipeline Project.

NOTE: Refer to Key Plan for Area Table Information.

No.	Date	Description	Drawn By	CKD By
1	OCTOBER 6, 2014	- PLAN ISSUED	J.Y.T.H.	G.E.A.W.M.

NOTE: The information shown on this plan is obtained from various sources including the Government of British Columbia. Information from these sources may change without notice and may not reflect the status as shown on this plan. Midwest takes no responsibility for the accuracy or completeness of this information, spatially or otherwise.

PROJECT INFORMATION:

THE PROPOSED PROJECT IS:

- To be flagged at time of construction.
- Partially within the Agricultural Land Reserve (ALR)
- Within the South West OGC Zone

NOTE:

- Co-ordinates are UTM Grid NAD 83, Zone 10N. Reference Meridian 123°
- Distances are ground and in metres and decimals thereof

NOTE: Positions of buried facilities shown are derived from interpretations of signals from electronic devices. Reception of electronic signals is subject to interference and has limitations, therefore it should not be assumed that all buried facilities are shown, and facilities which are shown should not be construed as "located" until physically exposed. All underground installations should be marked by the respective authorities prior to excavation or construction.

British Columbia One Call: 1-800-474-6886

Coastal GasLink
Pipeline Project

TransCanada
In business to deliver

COASTAL GASLINK PIPELINE LTD.

**CONSTRUCTION PLAN SHOWING
32.0 & 42.0 PIPELINE RIGHT OF WAY
SECTION 4
FROM
UNIT 2, BLOCK F, 93-J-6
TO
UNIT 80, BLOCK G, 93-K-1**

**THROUGH PRIVATE AND SURVEYED / UNSURVEYED CROWN LAND
CARIBOO DISTRICT AND RANGE 5 COAST DISTRICT**

SCALE: 1:5000

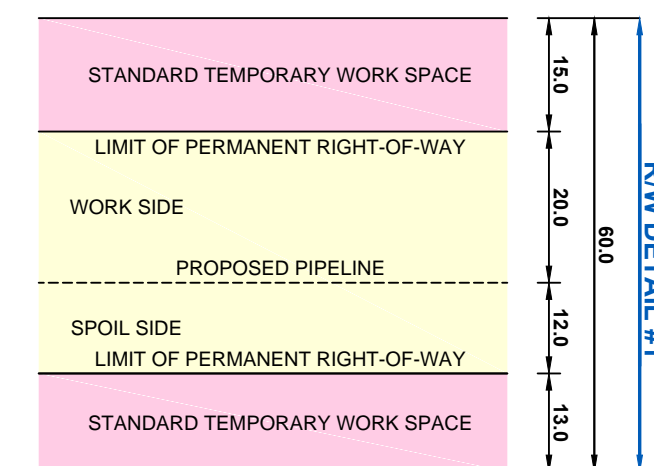
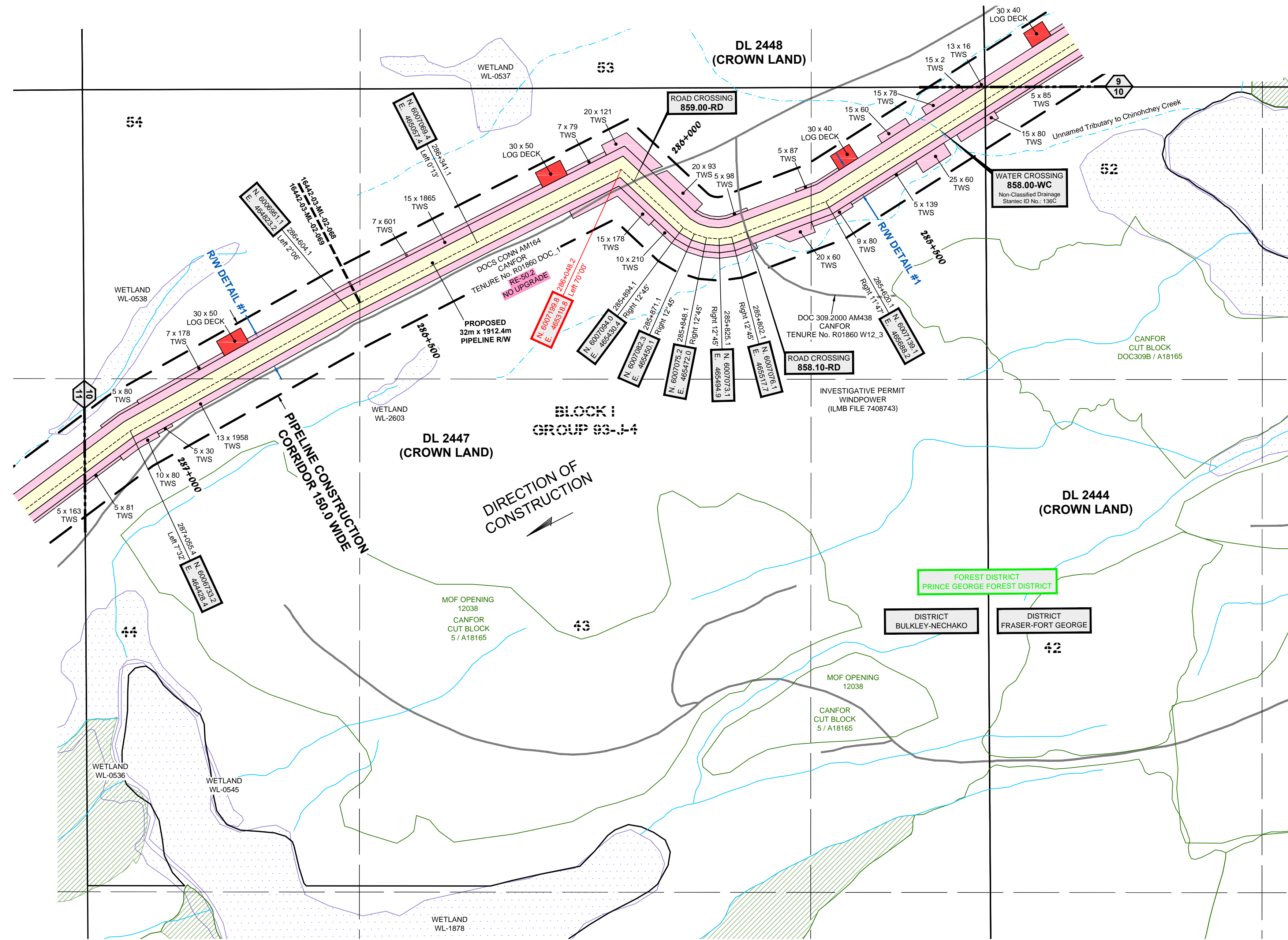
16442-08-ML-02-110

Sheet 9 of 23

Route Reference: RevE1

Document No. CGE4703-MSI-G-MP-288-009

Oct 8, 2014
Rev 0



CROSSING / REFERENCE DRAWINGS				
Crossing No.	Chainage	Owner	Description	NAD 83 UTM Zone 10
858.00-WC	285+376.9	CROWN	WATER CROSSING - WATERCOURSE - UNNAMED TRIBUTARY (CHINOHCHHEY CREEK) - NON-CLASSIFIED DRAINAGE - STANTEC ID NO.: 136C	N=6007268.1, E=465894.1
858.10-RD	285+773.3	CANADIAN FOREST PRODUCTS LTD.	ROAD - PERMITTED ROAD - TENURE - NO. R 01860 W12_3 - DOC309.2000 AM438 - TRAIL	N=6007086.1, E=465544.7
859.00-RD	286+012.4	CANADIAN FOREST PRODUCTS LTD.	ROAD - PERMITTED ROAD - TENURE - NO. R01860 DOC_1 - DOCS CONN AM164 - HIGH GRADE	N=6007175.2, E=465344.7

- LEGEND:**
- Proposed Pipeline shown thus: [Symbol]
 - Buried Pipe shown thus: [Symbol]
 - Power Pole shown thus: [Symbol]
 - Overhead Power Line shown thus: [Symbol]
 - Buried Cable shown thus: [Symbol]
 - Buried or Overhead Phone Cable shown thus: [Symbol]
 - Existing Well Site and Access shown thus: [Symbol]
 - Existing Right-of-Way (RW) shown thus: [Symbol]
 - Crown Tenure shown thus: [Symbol]
 - Center Line of Shoofly / Potential New Road Construction shown thus: [Symbol]
 - Recreational Trail shown thus: [Symbol]
 - Non-Status Road shown thus: [Symbol]
 - MOTI, Permitted and Forest Service Road shown thus: [Symbol]
 - Numbered Highway shown thus: [Symbol]
 - Railway shown thus: [Symbol]
 - Hydrology (TRIM Data) shown thus: [Symbol]
 - Hydrology (TRIM Data) NCD/NVD shown thus: [Symbol]
 - Draws shown thus: [Symbol]
 - Wetlands shown thus: [Symbol]
 - Riparian Management Zone (RMZ) shown thus: [Symbol]
 - Riparian Reserve Zone (RRZ) shown thus: [Symbol]
 - Potential Ancillary Site shown thus: [Symbol]
 - Fence Line shown thus: [Symbol]
 - Tree / Bush Line shown thus: [Symbol]
 - Forest Cut Block / Opening shown thus: [Symbol]
 - Tree Farm Licence shown thus: [Symbol]
 - Wildlife Tree Retention shown thus: [Symbol]
 - Woodlots shown thus: [Symbol]
 - Parks and Protected Areas shown thus: [Symbol]
 - Permanent Right-of-Way (RW) shown thus: [Symbol]
 - Temporary Work Space (TWS) shown thus: [Symbol]
 - Log Deck shown thus: [Symbol]
 - Shoofly Road shown thus: [Symbol]
 - Laydown shown thus: [Symbol]
 - Log Storage Site shown thus: [Symbol]
 - Stockpile Site shown thus: [Symbol]
 - Alternate Right-of-Way (RW) shown thus: [Symbol]
 - Alternate Temporary Work Space (TWS) shown thus: [Symbol]
 - Alternate Log Deck shown thus: [Symbol]

- Pipeline Construction Corridor shown thus: [Symbol]
- Range Tenure shown thus: [Symbol]
- Old Growth Management Area shown thus: [Symbol]
- Agricultural Land Reserve (ALR) shown thus: [Symbol]
- Ungulate Winter Range shown thus: [Symbol]
- Mineral Claim / Lease shown thus: [Symbol]
- Visual Sensitivity Boundary shown thus: [Symbol]
- Wildlife Habitat shown thus: [Symbol]
- Proposed Block Valve shown thus: [Symbol]
- Dwelling shown thus: [Symbol]
- Pi's shown thus: [Symbol]
- (Pi's Greater Than 14" Shown Red)
- Change in Direction of Construction shown thus: [Symbol]
- Construction Plan Match Line shown thus: [Symbol]
- Alignment Plan Match Line shown thus: [Symbol]
- Off Right-of-Way Crossing shown thus: [Symbol]
- Preliminary Pipe Profile Chainage shown thus: [Symbol]
- (Chainages shown are on ditch line.)

BCGS: 93J.034, 93J.024, 93J.023, 93J.013, 93J.012, 93J.011, 93K.020, 93K.019

EPASS No.: 10049259

NOTE: Water Course Crossing Information and New Cut / Existing Cut Information provided to Survey by Coastal GasLink Pipeline Ltd. for the Coastal GasLink Pipeline Project.

NOTE: Refer to Key Plan for Area Table information.

REVISION / ISSUED

No.	Date	Description	Drawn By	CKD By
1	OCTOBER 6, 2014	- PLAN ISSUED	J.Y.T.H.	G.E.A.W.M.

NOTE: The information shown on this plan is obtained from various sources including the Government of British Columbia. Information from these sources may change without notice and may not reflect the status as shown on this plan. Midwest takes no responsibility for the accuracy or completeness of this information, spatially or otherwise.

PROJECT INFORMATION:

THE PROPOSED PROJECT IS:

- To be flagged at time of construction.
- Partially within the Agricultural Land Reserve (ALR)
- Within the South West OGC Zone

NOTE:

- Co-ordinates are UTM Grid NAD 83, Zone 10N, Reference Meridian 123°
- Distances are ground and in metres and decimals thereof

NOTE: Positions of buried facilities shown are derived from interpretations of signals from electronic devices. Reception of electronic signals is subject to interference and has limitations, therefore it should not be assumed that all buried facilities are shown, and facilities which are shown should not be construed as "located" until physically exposed. All underground installations should be marked by the respective authorities prior to excavation or construction.

British Columbia One Call: 1-800-474-6886

Coastal GasLink
Pipeline Project

TransCanada
In business to deliver

COASTAL GASLINK PIPELINE LTD.

**CONSTRUCTION PLAN SHOWING
32.0 & 42.0 PIPELINE RIGHT OF WAY
SECTION 4
FROM
UNIT 2, BLOCK F, 93-J-6
TO
UNIT 80, BLOCK G, 93-K-1**

**THROUGH PRIVATE AND SURVEYED / UNSURVEYED CROWN LAND
CARIBOO DISTRICT AND RANGE 5 COAST DISTRICT**

SCALE - 1:5000

Route Reference: RevE1

Document No. CGE4703-MSI-G-MP-288-010

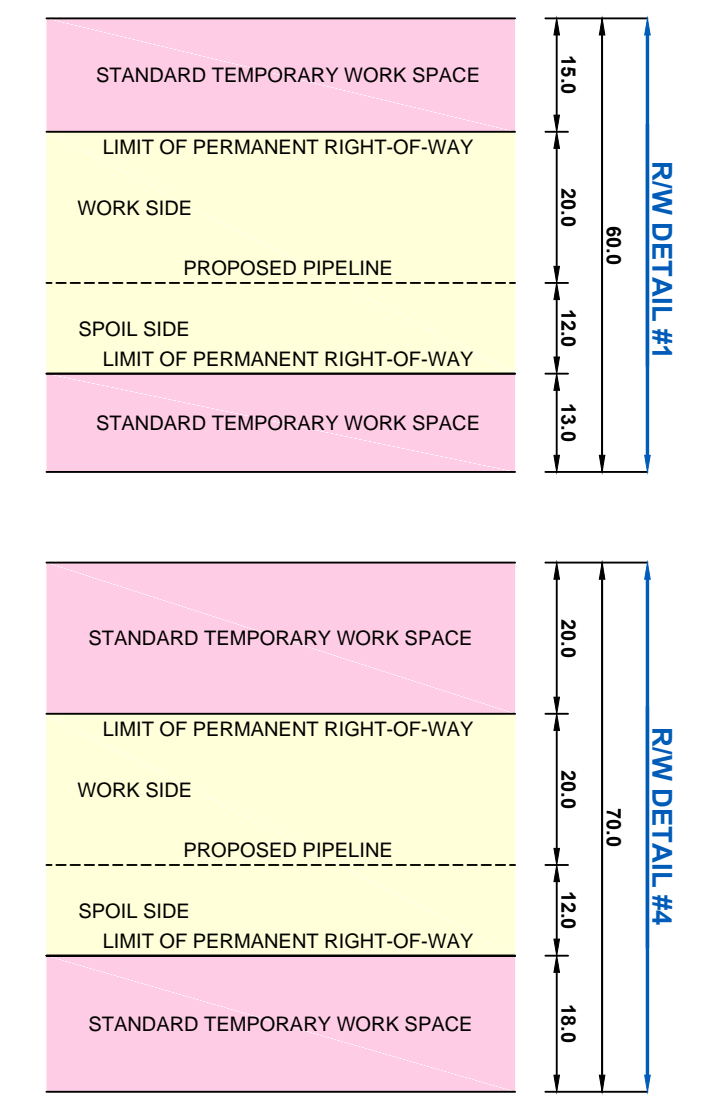
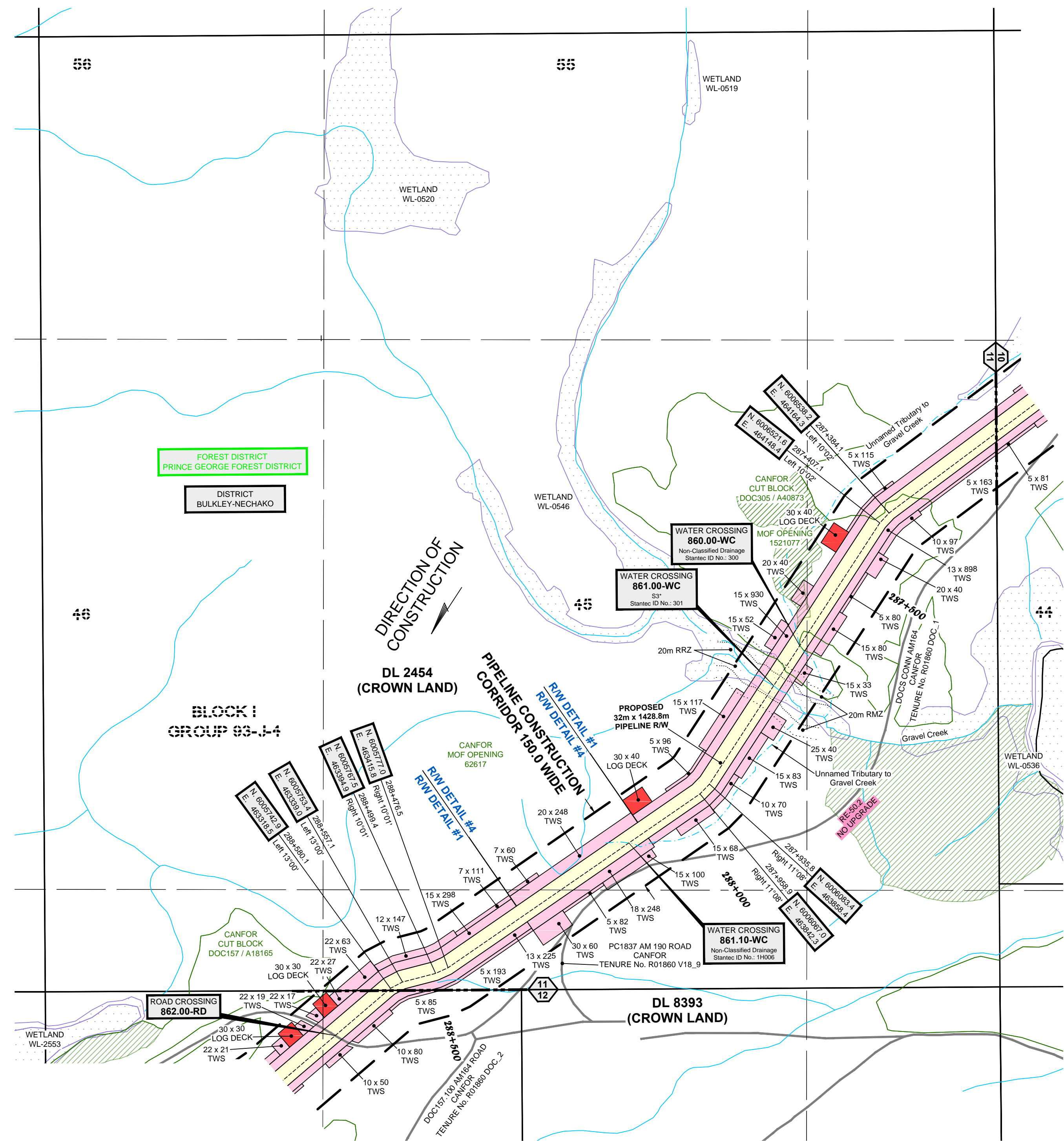
16442-08-ML-02-111

Sheet 10 of 23

Oct 8, 2014

Rev 0

MIDWEST SURVEYS LAND SURVEYING LTD.
11003 Alaska Road
Fort St. John, BC V1J 6P3
Tel: 250-785-3902
IB-0015-12



CROSSING / REFERENCE DRAWINGS				
Crossing No.	Chainage	Owner	Description	NAD 83 UTM Zone 10
860.00-WC	287+656.5	CROWN	WATER CROSSING - WATERCOURSE - UNNAMED TRIBUTARY TO GRAVEL CREEK - NON-CCLASSIFIED DRAINAGE - STANTEC ID NO.: 300	N=6006315.6, E=464012.1
861.00-WC	287+737.0	CROWN	WATER CROSSING - WATERCOURSE - GRAVEL CREEK - S3* - STANTEC ID NO.: 301	N=6006248.5, E=463967.7
861.10-WC	288+105.0	CROWN	WATER CROSSING - WATERCOURSE - UNNAMED TRIBUTARY TO GRAVEL CREEK - NON-CCLASSIFIED DRAINAGE - 1H006	N=6005985.2, E=463721.9

LEGEND:

- Proposed Pipeline shown thus: [Symbol]
- Buried Pipe shown thus: [Symbol]
- Power Pole shown thus: [Symbol]
- Overhead Power Line shown thus: [Symbol]
- Buried or Overhead Phone Cable shown thus: [Symbol]
- Mineral Claim / Lease shown thus: [Symbol]
- Existing Well Site and Access shown thus: [Symbol]
- Existing Right-of-Way (RW) shown thus: [Symbol]
- Crown Tenure shown thus: [Symbol]
- Center Line of Shooty / Potential New Road Construction shown thus: [Symbol]
- Recreational Trail shown thus: [Symbol]
- Non-Status Road shown thus: [Symbol]
- MOTI, Permitted and Forest Service Road shown thus: [Symbol]
- Numbered Highway shown thus: [Symbol]
- Railway shown thus: [Symbol]
- Hydrology (TRIM Data) shown thus: [Symbol]
- Hydrology (TRIM Data) NCD/NVD shown thus: [Symbol]
- Draws shown thus: [Symbol]
- Wetlands shown thus: [Symbol]
- Riparian Management Zone (RMZ) shown thus: [Symbol]
- Riparian Reserve Zone (RRZ) shown thus: [Symbol]
- Potential Ancillary Site shown thus: [Symbol]
- Fence Line shown thus: [Symbol]
- Tree / Bush Line shown thus: [Symbol]
- Forest Cut Block / Opening shown thus: [Symbol]
- Tree Farm Licence shown thus: [Symbol]
- Wildlife Habitat shown thus: [Symbol]
- Woodlots shown thus: [Symbol]
- Parks and Protected Areas shown thus: [Symbol]
- Permanent Right-of-Way (RW) shown thus: [Symbol]
- Temporary Work Space (TWS) shown thus: [Symbol]
- Log Deck shown thus: [Symbol]
- Shoofly Road shown thus: [Symbol]
- Laydown shown thus: [Symbol]
- Log Storage Site shown thus: [Symbol]
- Stockpile Site shown thus: [Symbol]
- Alternate Right-of-Way (RW) shown thus: [Symbol]
- Alternate Temporary Work Space (TWS) shown thus: [Symbol]
- Alternate Log Deck shown thus: [Symbol]

Pipeline Construction Corridor shown thus: [Symbol]

Range Tenure shown thus: [Symbol]

Old Growth Management Area shown thus: [Symbol]

Agricultural Land Reserve (ALR) shown thus: [Symbol]

Ungulate Winter Range shown thus: [Symbol]

Mineral Claim / Lease shown thus: [Symbol]

Visual Sensitivity Boundary shown thus: [Symbol]

Wildlife Habitat shown thus: [Symbol]

Generic Well Symbol shown thus: [Symbol]

Proposed Block Valve shown thus: [Symbol]

Dwelling shown thus: [Symbol]

Pi's shown thus: [Symbol]

(Pi's Greater Than 14" Shown Red)

Change in Direction of Construction shown thus: [Symbol]

Construction Plan Match Line shown thus: [Symbol]

Alignment Plan Match Line shown thus: [Symbol]

Off Right-of-Way Crossing shown thus: [Symbol]

Preliminary Pipe Profile Chainage shown thus: (Chainages shown are on ditch line.) [Symbol]

MIDWEST SURVEYS LAND SURVEYING LTD.
11003 Alaska Road
Fort St. John, BC V1J 6P3
Tel: 250-785-3902
IB-0015-12

BCGS: 93J.034, 93J.024, 93J.023, 93J.013, 93J.012, 93J.011, 93K.020, 93K.019

EPASS No.: 10049259

NOTE: Water Course Crossing Information and New Cut / Existing Cut Information provided to Survey by Coastal GasLink Pipeline Ltd. for the Coastal GasLink Pipeline Project.

NOTE: Refer to Key Plan for Area Table Information.

REVISION / ISSUED

No.	Date	Description	Drawn By	CKD By
1	OCTOBER 6, 2014	- PLAN ISSUED	J.Y.T.H.	G.E.A.W.M.

NOTE: The information shown on this plan is obtained from various sources including the Government of British Columbia. Information from these sources may change without notice and may not reflect the status as shown on this plan. Midwest takes no responsibility for the accuracy or completeness of this information, spatially or otherwise.

PROJECT INFORMATION:

THE PROPOSED PROJECT IS:

- To be flagged at time of construction.
- Partially within the Agricultural Land Reserve (ALR)
- Within the South West OGC Zone

NOTE:

- Co-ordinates are UTM Grid NAD 83, Zone 10N. Reference Meridian 123°
- Distances are ground and in metres and decimals thereof

NOTE: Positions of buried facilities shown are derived from interpretations of signals from electronic devices. Reception of electronic signals is subject to interference and has limitations, therefore it should not be assumed that all buried facilities are shown, and facilities which are shown should not be construed as "located" until physically exposed. All underground installations should be marked by the respective authorities prior to excavation or construction.

British Columbia One Call: 1-800-474-6886

Coastal GasLink Pipeline Project

TransCanada
In business to deliver

COASTAL GASLINK PIPELINE LTD.

**CONSTRUCTION PLAN SHOWING
32.0 & 42.0 PIPELINE RIGHT OF WAY
SECTION 4
FROM
UNIT 2, BLOCK F, 93-J-6
TO
UNIT 80, BLOCK G, 93-K-1**

**THROUGH PRIVATE AND SURVEYED / UNSURVEYED CROWN LAND
CARIBOO DISTRICT AND RANGE 5 COAST DISTRICT**

SCALE: 1:5000

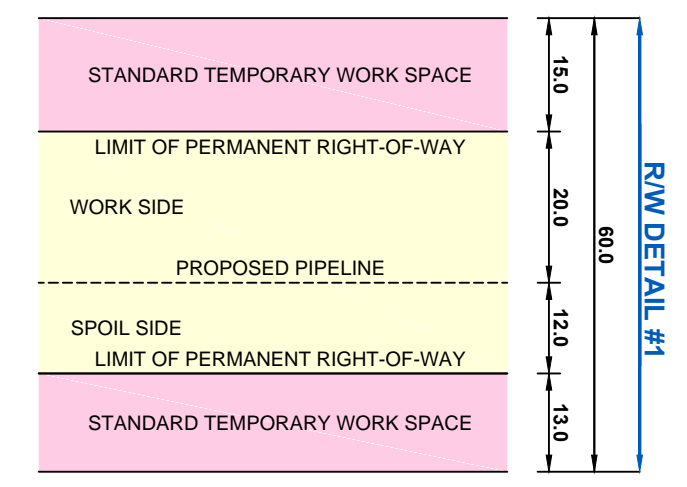
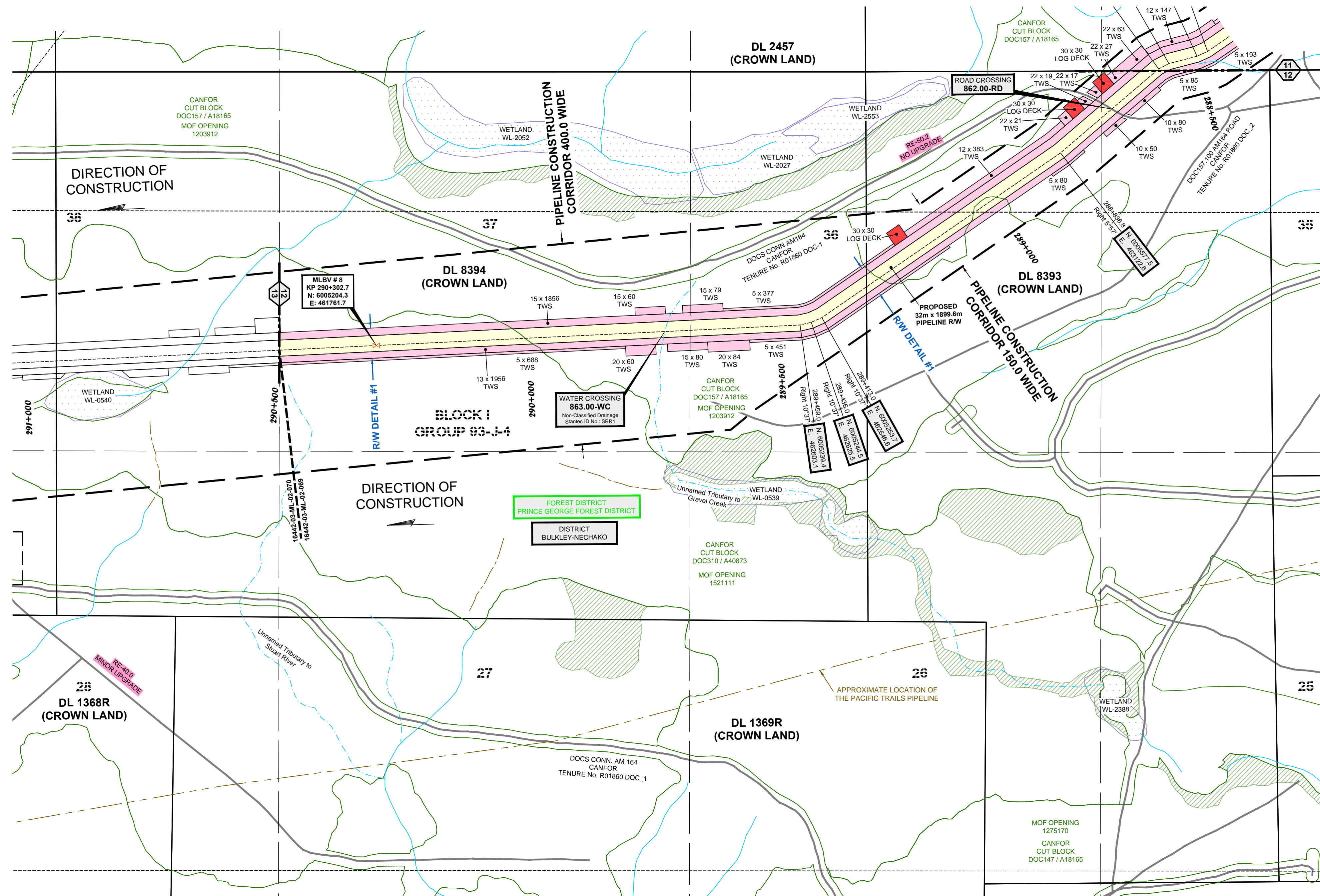
16442-08-ML-02-112

Sheet 11 of 23

Route Reference: RevE1

Document No. CGE4703-MSI-G-MP-288-011

Oct 8, 2014
Rev 0



CROSSING / REFERENCE DRAWINGS				
Crossing No.	Chainage	Owner	Description	NAD 83 UTM Zone 10
862.00-RD	288+704.4	CANADIAN FOREST PRODUCTS LTD.	ROAD - PERMITTED ROAD - TENURE - NO. R01860 DOC_1 - DOCS CONN. AM164 - HIGH GRADE	N=8005662.9, E=463223.7
863.00-WC	289+728.6	CROWN	WATER CROSSING - WATERCOURSE - UNNAMED TRIBUTARY TO GRAVEL CREEK - NON-CLASSIFIED DRAINAGE - STANTEC ID NO.: SRR1	N=6005228.2, E=462334.5

LEGEND:

Proposed Pipeline shown thus:

Buried Pipe shown thus:

Power Pole shown thus:

Overhead Power Line shown thus:

Buried Cable shown thus:

Buried or Overhead Phone Cable shown thus:

Existing Well Site and Access shown thus:

Existing Right-of-Way (RW) shown thus:

Crown Tenure shown thus:

Center Line of Shooty / Potential New Road Construction shown thus:

Road shown thus:

Recreational Trail shown thus:

Non-Status Road shown thus:

MOTI, Permitted and Forest Service Road shown thus:

Numbered Highway shown thus:

Railway shown thus:

Hydrology (TRIM Data) shown thus:

Hydrology (TRIM Data) NCD/NVD shown thus:

Draws shown thus:

Wetlands shown thus:

Riparian Management Zone (RMZ) shown thus:

Riparian Reserve Zone (RRZ) shown thus:

Potential Ancillary Site shown thus:

Fence Line shown thus:

Tree / Bush Line shown thus:

Forest Cut Block / Opening shown thus:

Tree Farm Licence shown thus:

Wildlife Tree Retention shown thus:

Woodlots shown thus:

Parks and Protected Areas shown thus:

Permanent Right-of-Way (RW) shown thus:

Temporary Work Space (TWS) shown thus:

Log Deck shown thus:

Shoofly Road shown thus:

Laydown shown thus:

Log Storage Site shown thus:

Stockpile Site shown thus:

Alternate Right-of-Way (RW) shown thus:

Alternate Temporary Work Space (TWS) shown thus:

Alternate Log Deck shown thus:

Pipeline Construction Corridor shown thus:

Range Tenure shown thus:

Old Growth Management Area shown thus:

Agricultural Land Reserve (ALR) shown thus:

Ungulate Winter Range shown thus:

Mineral Claim / Lease shown thus:

Visual Sensitivity Boundary shown thus:

Wildlife Habitat shown thus:

Generic Well Symbol shown thus:

Proposed Block Valve shown thus:

Dwelling shown thus:

Pi's shown thus:

(Pi's Greater Than 14" Shown Red)

Change in Direction of Construction shown thus:

Construction Plan Match Line shown thus:

Alignment Plan Match Line shown thus:

Off Right-of-Way Crossing shown thus:

Preliminary Pipe Profile Chainage shown thus:

(Chainages shown are on ditch line.)

BCGS: 93J.034, 93J.024, 93J.023, 93J.013, 93J.012, 93J.011, 93K.020, 93K.019

EPASS No.: 10049259

NOTE: Water Course Crossing Information and New Cut / Existing Cut Information provided to Survey by Coastal GasLink Pipeline Ltd. for the Coastal GasLink Pipeline Project.

NOTE: Refer to Key Plan for Area Table information.

Change in Direction of Construction

Change in Direction of Construction

Construction Plan Match

Alignment Plan Match

Off Right-of-Way Crossing

Preliminary Pipe Profile Chainage

NOTE: The information shown on this plan is obtained from various sources including the Government of British Columbia. Information from these sources may change without notice and may not reflect the status as shown on this plan. Midwest takes no responsibility for the accuracy or completeness of this information, spatially or otherwise.

PROJECT INFORMATION:

THE PROPOSED PROJECT IS:

- To be flagged at time of construction.
- Partially within the Agricultural Land Reserve (ALR)
- Within the South West OGC Zone

NOTE:

- Co-ordinates are UTM Grid NAD 83, Zone 10N, Reference Meridian 123°
- Distances are ground and in metres and decimals thereof

NOTE: Positions of buried facilities shown are derived from interpretations of signals from electronic devices. Reception of electronic signals is subject to interference and has limitations, therefore it should not be assumed that all buried facilities are shown, and facilities which are shown should not be construed as "located" until physically exposed. All underground installations should be marked by the respective authorities prior to excavation or construction.

British Columbia One Call: 1-800-474-6886

REVISION / ISSUED

No.	Date	Description	Drawn By	CKD By
1	OCTOBER 6, 2014	- PLAN ISSUED	J.Y.T.H.	G.E.A.W.M.

Coastal GasLink Pipeline Project

TransCanada
In business to deliver

COASTAL GASLINK PIPELINE LTD.

CONSTRUCTION PLAN SHOWING
32.0 & 42.0 PIPELINE RIGHT OF WAY
SECTION 4
FROM
UNIT 2, BLOCK F, 93-J-6
TO
UNIT 80, BLOCK G, 93-K-1

THROUGH PRIVATE AND SURVEYED / UNSURVEYED CROWN LAND
CARIBOO DISTRICT AND RANGE 5 COAST DISTRICT

SCALE - 1:5000

100 80 60 40 20 0 200 METRES

16442-08-ML-02-113

Sheet 12 of 23

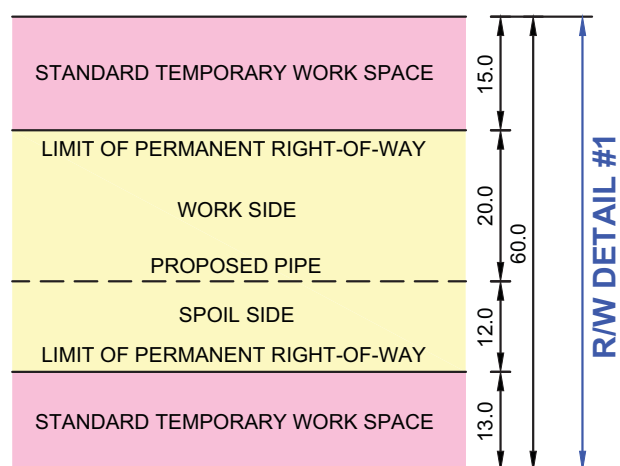
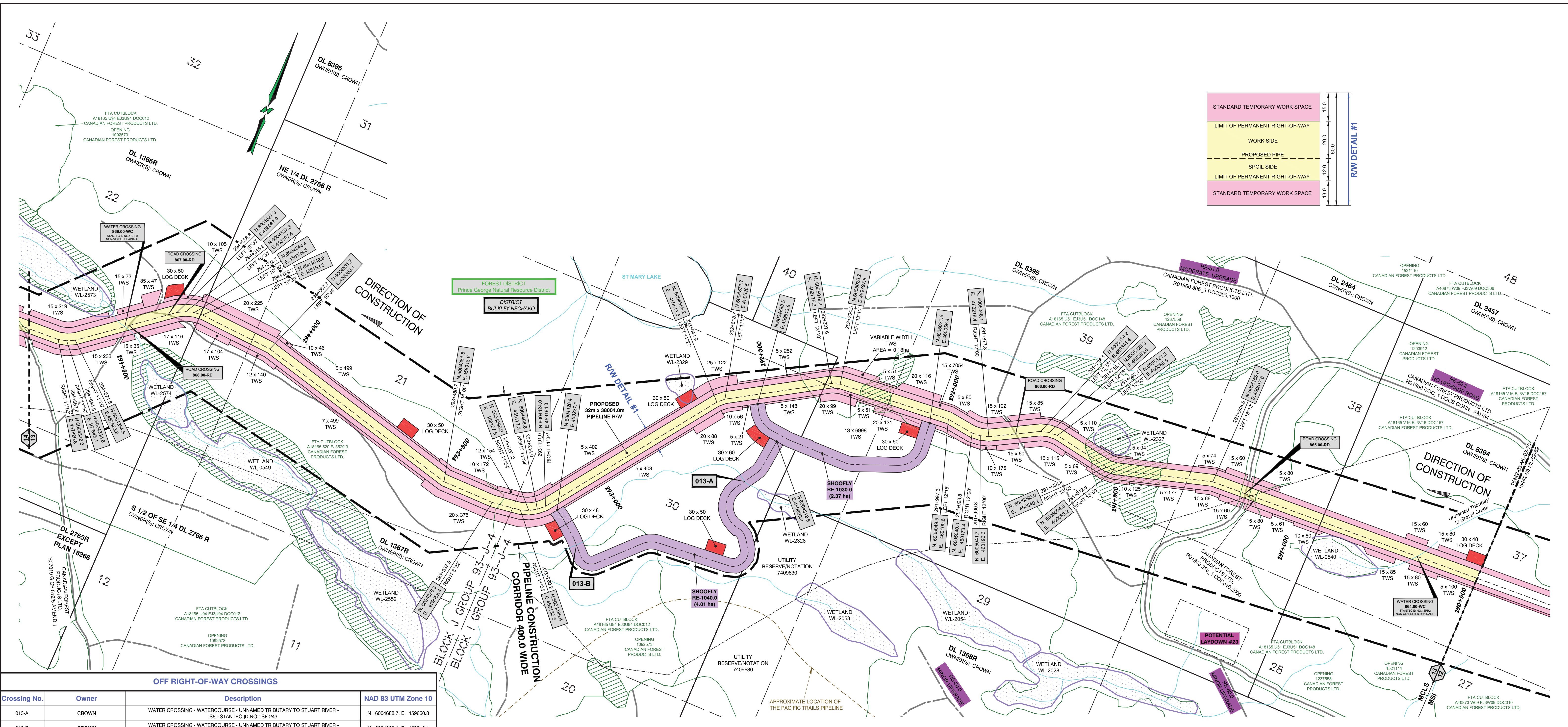
Route Reference: RevE1

Document No. CGE4703-MSI-G-MP-288-012

Oct 8, 2014

Rev 0

MIDWEST SURVEYS LAND SURVEYING LTD.
11003 Alaska Road
Fort St. John, BC V1J 6P3
Tel: 250-785-3902
IB-0015-12



OFF RIGHT-OF-WAY CROSSINGS			
Crossing No.	Owner	Description	NAD 83 UTM Zone 10
013-A	CROWN	WATER CROSSING - WATERCOURSE - UNNAMED TRIBUTARY TO STUART RIVER - S6 - STANTEC ID NO. - SF-243	N=6004888.7, E=459680.8
013-B	CROWN	WATER CROSSING - WATERCOURSE - UNNAMED TRIBUTARY TO STUART RIVER - S6 - STANTEC ID NO. - SF-240	N=6004360.1, E=459310.1

CROSSING / REFERENCE DRAWINGS				
Crossing No.	Chainage	Owner	Description	NAD 83 UTM Zone 10
864.00-RD	290 + 667	CROWN	WATER CROSSING - WATERCOURSE - UNNAMED TRIBUTARY TO GRAVEL CREEK - NON-CLASSIFIED DRAINAGE - STANTEC ID NO. - SRR2	N=6005189.1, E=461399.2
865.00-RD	291 + 157	CANADIAN FOREST PRODUCTS LTD.	ROAD - PERMITTED ROAD - FOREST TENURE - R01860 DOC_1 - DOCS CONN. AM164 - LOW GRADE	N=6005168.7, E=460909.2
866.00-RD	291 + 804	CANADIAN FOREST PRODUCTS LTD.	ROAD - PERMITTED ROAD - CUTBLOCK ACCESS - A18165 U51 EJ3U51 DOC148 - TRAIL	N=6005083.0, E=460283.4
867.00-RD	294 + 364	CANADIAN FOREST PRODUCTS LTD.	ROAD - PERMITTED ROAD - CUTBLOCK ACCESS - A18165 520 EJ3520 3 - TRAIL	N=6004511.8, E=458067.0
868.00-RD	294 + 474	CANADIAN FOREST PRODUCTS LTD.	ROAD - PERMITTED ROAD - CUTBLOCK ACCESS - A18165 520 EJ3520 3 - TRAIL	N=6004445.1, E=457980.7
869.00-WC	294 + 484	CROWN	WATER CROSSING - WATERCOURSE - UNNAMED TRIBUTARY TO STUART RIVER - NON-VISIBLE DRAINAGE - STANTEC ID NO. - SRR3	N=6004438.8, E=457972.5

LEGEND:

- Proposed Pipeline shown thus: [Symbol]
- Buried Pipe shown thus: [Symbol]
- Power Pole shown thus: [Symbol]
- Overhead Power Line shown thus: [Symbol]
- Buried Cable shown thus: [Symbol]
- Buried or Overhead Phone Cable shown thus: [Symbol]
- Existing Well Site and Access shown thus: [Symbol]
- Existing Right-of-Way (RW) shown thus: [Symbol]
- Crown Tenure shown thus: [Symbol]
- Center Line of Shoofly / Potential New Road Construction shown thus: [Symbol]
- Recreational Trail shown thus: [Symbol]
- Non-Status Road shown thus: [Symbol]
- MOTI, Permitted and Forest Service Road shown thus: [Symbol]
- Tree Farm License shown thus: [Symbol]
- Hydrology (TRIM Data) shown thus: [Symbol]
- Hydrology (TRIM Data) NCD/NVD shown thus: [Symbol]
- Draws shown thus: [Symbol]
- Wetlands shown thus: [Symbol]
- Riparian Management Zone (RMZ) shown thus: [Symbol]
- Riparian Reserve Zone (RRZ) shown thus: [Symbol]
- Potential Ancillary Site shown thus: [Symbol]
- Fence Line shown thus: [Symbol]
- Tree / Bush Line shown thus: [Symbol]
- Forest Cut Block / Opening shown thus: [Symbol]
- Stockpile Site shown thus: [Symbol]
- Alternate Right-of-Way (RW) shown thus: [Symbol]
- Alternate Temporary Work Space (TWS) shown thus: [Symbol]
- Alternate Log Deck shown thus: [Symbol]
- Parks and Protected Areas shown thus: [Symbol]
- Permanent Right-of-Way (RW) shown thus: [Symbol]
- Temporary Workspace (TWS) shown thus: [Symbol]
- Log Deck shown thus: [Symbol]
- Shoofly Road shown thus: [Symbol]
- Laydown shown thus: [Symbol]
- Log Storage Site shown thus: [Symbol]
- Stockpile Site shown thus: [Symbol]
- Alternate Right-of-Way (RW) shown thus: [Symbol]
- Alternate Temporary Work Space (TWS) shown thus: [Symbol]
- Alternate Log Deck shown thus: [Symbol]

Pipeline Construction Corridor shown thus: [Symbol]

Range Tenure shown thus: [Symbol]

Old Growth Management Area shown thus: [Symbol]

Agricultural Land Reserve (ALR) shown thus: [Symbol]

Ungulate Winter Range shown thus: [Symbol]

Mineral Claim / Lease shown thus: [Symbol]

Visual Sensitivity Boundary shown thus: [Symbol]

Wildlife Habitat shown thus: [Symbol]

Generic Well Symbol shown thus: [Symbol]

Proposed Block Valve shown thus: [Symbol]

Dwelling shown thus: [Symbol]

Pfs shown thus: [Symbol]

(Pfs Greater Than 14° Shown Red)

Change in Direction of Construction shown thus: [Symbol]

Construction Plan Match Line shown thus: [Symbol]

Alignment Plan Match Line shown thus: [Symbol]

Off Right-of-Way Crossing shown thus: [Symbol]

Preliminary Pipe Profile Chainage shown thus: [Symbol]

(Chainages shown are on ditch line.)

BCGS: 93J.034, 93J.024, 93J.023, 93J.013, 93J.012, 93J.011, 93K.020, 93K.019

EPASS No.: 10049259

NOTE: Water Course Crossing Information and New Cut / Existing Cut Information provided to Survey by Coastal GasLink Pipeline Ltd. for the Coastal GasLink Pipeline Project.

NOTE: Refer to Key Plan for Area Table Information.

NOTE: The information shown on this plan is obtained from various sources including the Government of British Columbia. Information from these sources may change without notice and may not reflect the status as shown on this plan. McElhaney takes no responsibility for the accuracy or completeness of this information, spatially or otherwise.

PROJECT INFORMATION:

THE PROPOSED PROJECT IS:

- To be flagged at time of construction.
- Partially within the Agricultural Land Reserve (ALR)
- Within the South West OGC Zone

NOTE:

- Co-ordinates are UTM Grid NAD 83, Zone 10N, Reference Meridian 123°
- Distances are ground and in metres and decimals thereof

NOTE: Positions of buried facilities shown are derived from interpretations of signals from electronic devices. Reception of electronic signals is subjected to interference and has limitations, therefore it should not be assumed that all buried facilities are shown, and facilities which are shown should not be construed as "located" until physically exposed. All underground installations should be marked by the respective authorities prior to excavation or construction.

British Columbia One Call: 1-800-474-6886

REVISION / ISSUED				
No.	Date	Description	Drawn By	CKD By
1	OCTOBER 8, 2014	- PLAN ISSUED	K.P.J.C.	R.D./K.L.

McELHANEY
8808 - 72nd Street
Fort St. John, British Columbia
Phone: (250) 787-0356
3111-21422

Coastal GasLink Pipeline Project

TransCanada
In business to deliver

COASTAL GASLINK PIPELINE LTD.

**CONSTRUCTION PLAN SHOWING
32.0 & 42.0 PIPELINE RIGHT OF WAY
SECTION 4**

FROM
UNIT 2, BLOCK F, 93-J-6
TO
UNIT 80, BLOCK G, 93-K-1

THROUGH PRIVATE AND SURVEYED / UNSURVEYED CROWN LAND
CARIBOO DISTRICT AND RANGE 5 COAST DISTRICT

SCALE - 1:5000

100 75 50 25 0 25 50 100 150 200 METRES

16442-08-ML-02-114

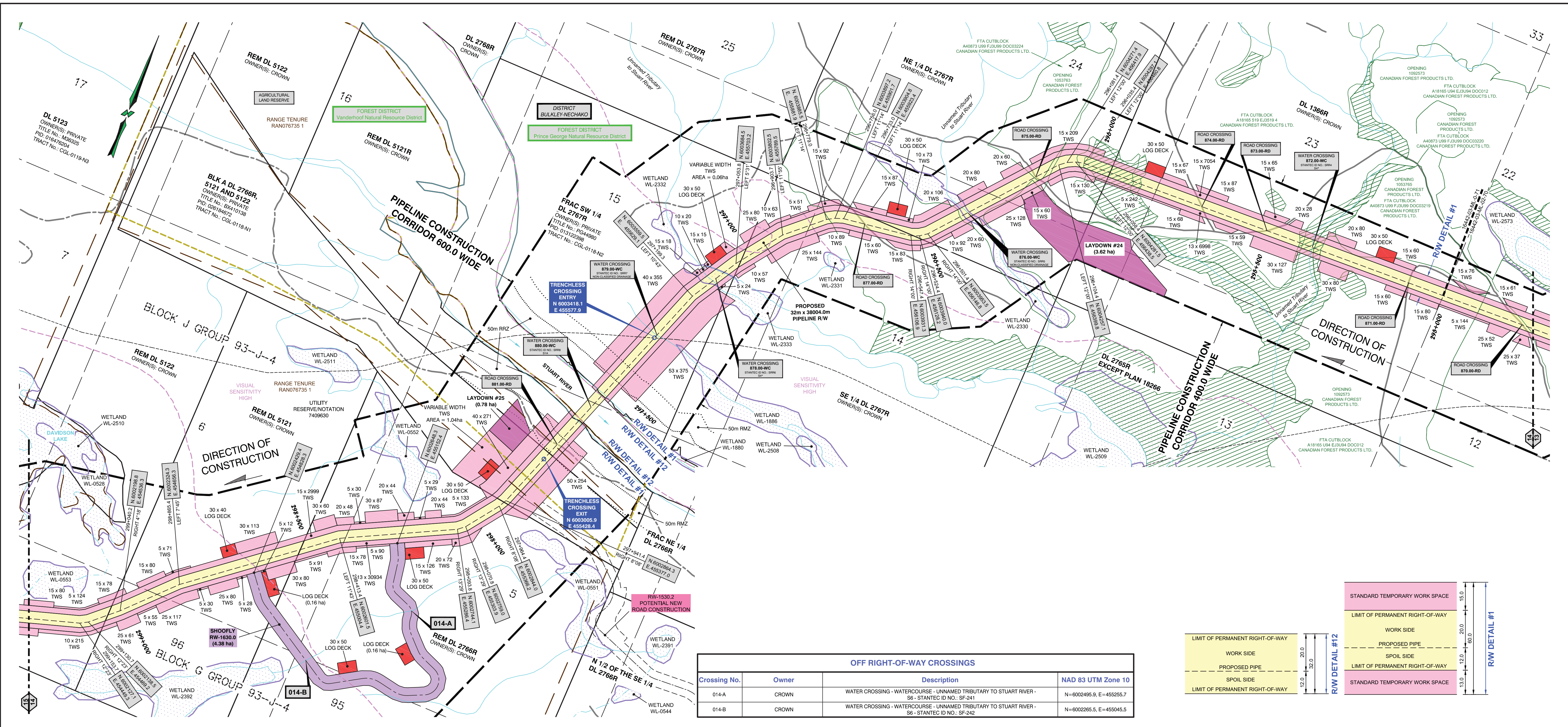
Sheet 13 of 23

Route Reference: RevE1

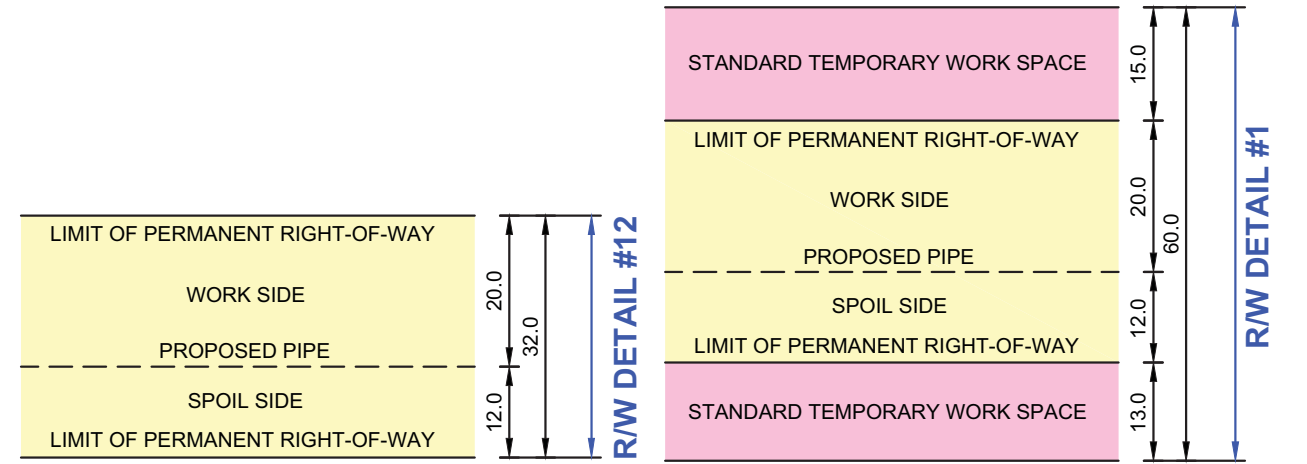
Document No. CGW4703-MCSL-G-MP-421-013

Oct 8, 2014

Rev 0



OFF RIGHT-OF-WAY CROSSINGS			
Crossing No.	Owner	Description	NAD 83 UTM Zone 10
014-A	CROWN	WATER CROSSING - WATERCOURSE - UNNAMED TRIBUTARY TO STUART RIVER - S6 - STANTEC ID NO.: SF-241	N=6002495.9, E=455255.7
014-B	CROWN	WATER CROSSING - WATERCOURSE - UNNAMED TRIBUTARY TO STUART RIVER - S6 - STANTEC ID NO.: SF-242	N=6002265.5, E=455045.5



CROSSING / REFERENCE DRAWINGS				
Crossing No.	Chainage	Owner	Description	NAD 83 UTM Zone 10
870.00-RD	294+788	CANADIAN FOREST PRODUCTS LTD.	ROAD - PERMITTED ROAD - FOREST TENURE - R07019 G - CP 519/5 AMEND 1 - TRAIL	N=6004334.6, E=457700.6
871.00-RD	295+105	CANADIAN FOREST PRODUCTS LTD.	ROAD - PERMITTED ROAD - CUTBLOCK ACCESS - A18165 U94 EJ3U94 DCC0212 - TRAIL	N=6004322.5, E=457384.2
872.00-WC	295+382	CROWN	WATER CROSSING - WATERCOURSE - UNNAMED TRIBUTARY TO STUART RIVER - S4* - STANTEC ID NO.: SRR6	N=6004312.0, E=457109.9
873.00-RD	295+498	CANADIAN FOREST PRODUCTS LTD.	ROAD - PERMITTED ROAD - FOREST TENURE - R07019 G - CP 519/5 AMEND 1 - TRAIL	N=6004307.7, E=456987.8
874.00-RD	295+702	CANADIAN FOREST PRODUCTS LTD.	ROAD - PERMITTED ROAD - FOREST TENURE - R01860 U95_2 - DCC154.1000AM125 - TRAIL	N=6004299.9, E=456974.1
875.00-RD	296+175	CANADIAN FOREST PRODUCTS LTD.	ROAD - PERMITTED ROAD - FOREST TENURE - R07019 G - CP 519/5 AMEND 1 - TRAIL	N=6004203.0, E=456354.6
876.00-WC	296+380	CROWN	WATER CROSSING - WATERCOURSE - UNNAMED TRIBUTARY TO STUART RIVER - NON-CLASSIFIED DRAINAGE - STANTEC ID NO.: SRR5	N=6004046.3, E=456224.1
877.00-RD	296+674	CANADIAN FOREST PRODUCTS LTD.	ROAD - PERMITTED ROAD - CUTBLOCK ACCESS - A18165 U94 EJ3U94 DCC0212 - TRAIL	N=6003913.2, E=455981.6
878.00-WC	297+121	CROWN	WATER CROSSING - WATERCOURSE - UNNAMED TRIBUTARY TO STUART RIVER - S4* - STANTEC ID NO.: SRR6	N=6003826.6, E=455668.9
879.00-WC	297+340	CROWN	WATER CROSSING - WATERCOURSE - UNNAMED TRIBUTARY TO STUART RIVER - NON-CLASSIFIED DRAINAGE - STANTEC ID NO.: SRR7	N=6003427.1, E=455581.1
880.00-WC	297+602	CROWN	WATER CROSSING - WATERCOURSE - STUART RIVER - S1A - STANTEC ID NO.: SRR8	N=6003185.3, E=455493.4
881.00-RD	297+737	CROWN	ROAD - NON-STATUS ROAD - NON-TENURE - TRAIL	N=6003055.4, E=455446.3

LEGEND:

Proposed Pipeline shown thus:

Buried Pipe shown thus:

Power Pole shown thus:

Overhead Power Line shown thus:

Buried Cable shown thus:

Buried or Overhead Phone Cable shown thus:

Existing Well Site and Access shown thus:

Existing Right-of-Way (RW) shown thus:

Crown Tenure shown thus:

Center Line of Shoofly / Potential New Road Construction shown thus:

Recreational Trail shown thus:

Non-Status Road shown thus:

MOTI, Permitted and Forest Service Road shown thus:

Numbered Highway shown thus:

Railway shown thus:

Hydrology (TRIM Data) shown thus:

Hydrology (TRIM Data) NCD/NVD shown thus:

Draws shown thus:

Wetlands shown thus:

Riparian Management Zone (RMZ) shown thus:

Riparian Reserve Zone (RRZ) shown thus:

Potential Ancillary Site shown thus:

Fence Line shown thus:

Tree / Bush Line shown thus:

Forest Cut Block / Opening shown thus:

Tree Farm Licence shown thus:

Wildlife Tree Retention shown thus:

Woodlots shown thus:

Parks and Protected Areas shown thus:

Permanent Right-of-Way (RW) shown thus:

Temporary Workspace (TWS) shown thus:

Log Deck shown thus:

Shoofly Road shown thus:

Laydown shown thus:

Log Storage Site shown thus:

Stockpile Site shown thus:

Alternate Right-of-Way (RW) shown thus:

Alternate Temporary Work Space (TWS) shown thus:

Alternate Log Deck shown thus:

Pipeline Construction Corridor shown thus:

Range Tenure shown thus:

Old Growth Management Area shown thus:

Agricultural Land Reserve (ALR) shown thus:

Ungulate Winter Range shown thus:

Mineral Claim / Lease shown thus:

Visual Sensitivity Boundary shown thus:

Wildlife Habitat shown thus:

Generic Well Symbol shown thus:

Proposed Block Valve shown thus:

Dwelling shown thus:

Pf's shown thus:

(Pf's Greater Than 14" Shown Red)

Change in Direction of Construction shown thus:

Construction Plan Match Line shown thus:

Alignment Plan Match Line shown thus:

Off Right-of-Way Crossing shown thus:

Preliminary Pipe Profile Chainage shown thus:

BCGS: 93J.024, 93J.024, 93J.023, 93J.013, 93J.012, 93J.011, 93K.020, 93K.019

EPASS No.: 10049259

NOTE: Water Course Crossing Information and New Cut / Existing Cut Information provided to Survey by Coastal GasLink Pipeline Ltd. for the Coastal GasLink Pipeline Project.

NOTE: Refer to Key Plan for Area Table Information.

NOTE: The information shown on this plan is obtained from various sources including the Government of British Columbia. Information from these sources may change without notice and may not reflect the status as shown on this plan. McElhanney takes no responsibility for the accuracy or completeness of this information, spatially or otherwise.

PROJECT INFORMATION:

THE PROPOSED PROJECT IS:

- To be flagged at time of construction.
- Partially within the Agricultural Land Reserve (ALR)
- Within the South West OGC Zone

NOTE:

- Co-ordinates are UTM Grid NAD 83, Zone 10N, Reference Meridian 123°
- Distances are ground and in metres and decimals thereof

NOTE: Positions of buried facilities shown are derived from interpretations of signals from electronic devices. Reception of electronic signals is subjected to interference and has limitations, therefore it should not be assumed that all buried facilities are shown, and facilities which are shown should not be construed as "located" until physically exposed. All underground installations should be marked by the respective authorities prior to excavation or construction.

British Columbia One Call: 1-800-474-6886

COASTAL GASLINK PIPELINE LTD.

CONSTRUCTION PLAN SHOWING

32.0 & 42.0 PIPELINE RIGHT OF WAY

SECTION 4

FROM

UNIT 2, BLOCK F, 93-J-6

TO

UNIT 80, BLOCK G, 93-K-1

THROUGH PRIVATE AND SURVEYED / UNSURVEYED CROWN LAND

CARIBOO DISTRICT AND RANGE 5 COAST DISTRICT

SCALE - 1:5000

16442-08-ML-02-115

Sheet 14 of 23

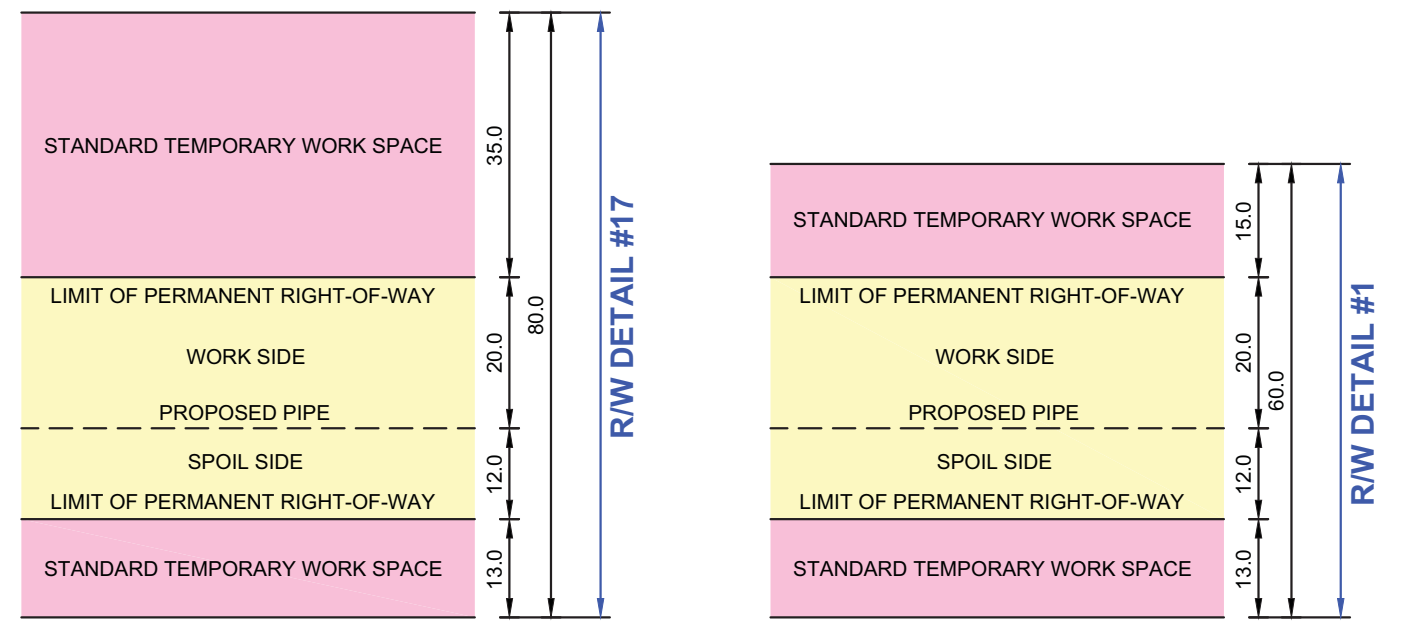
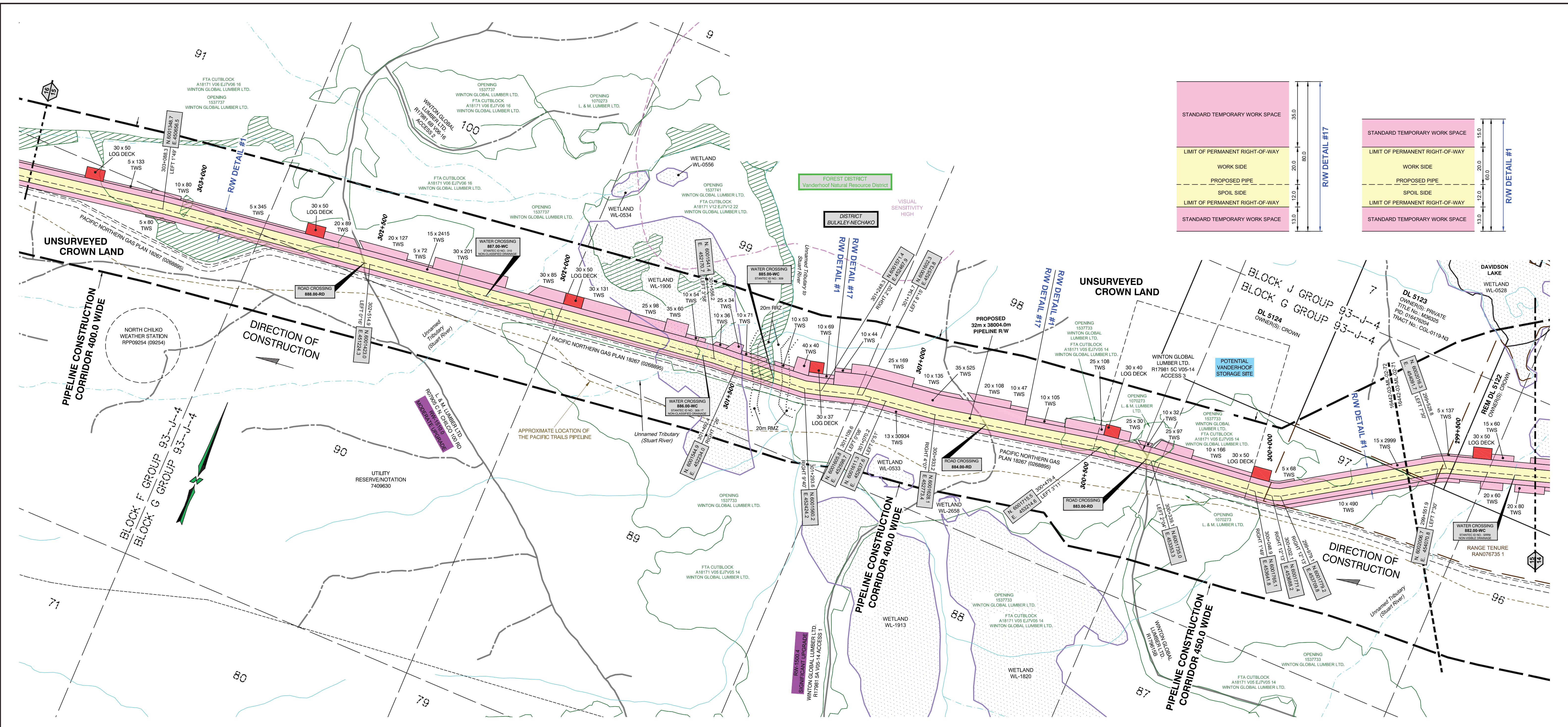
Route Reference: RevE1

Document No. CGW4703-MCSL-G-MP-421-014

Oct 8, 2014

Rev 0

McELHANNEY
8808 - 72nd Street
Fort St. John, British Columbia
Phone: (250)787-0356
3111-21422



CROSSING / REFERENCE DRAWINGS				
Crossing No.	Chainage	Owner	Description	NAD 83 UTM Zone 10
882.00-WC	299+345	CROWN	WATER CROSSING - WATERCOURSE - UNNAMED TRIBUTARY (STUART RIVER) - NON-VISIBLE DRAINAGE - STANTEC ID NO.: SRR9	N=6002070.4, E=454266.5
883.00-RD	300+353	WINTON GLOBAL LUMBER LTD.	ROAD - PERMITTED ROAD - FOREST TENURE - R17981 5B - V05-14 ACCESS 2 - LOW GRADE	N=6001733, E=453339.2
884.00-RD	300+794	CROWN	ROAD - NON-STATUS ROAD - NON-TENURE - TRAIL	N=6001654.9, E=452908.9
885.00-WC	301+386	CROWN	WATER CROSSING - WATERCOURSE - UNNAMED TRIBUTARY TO STUART RIVER - S3 - STANTEC ID NO.: 309	N=6001553.1, E=452336.2
886.00-WC	301+589	CROWN	WATER CROSSING - WATERCOURSE - UNNAMED TRIBUTARY (STUART RIVER) - NON-CLASSIFIED DRAINAGE - STANTEC ID NO.: 309 T1	N=6001537.4, E=452139.2
887.00-WC	302+193	CROWN	WATER CROSSING - WATERCOURSE - UNNAMED TRIBUTARY (STUART RIVER) - NON-CLASSIFIED DRAINAGE - STANTEC ID NO.: 310	N=6001462.8, E=451542.9
888.00-RD	302+528	L. & M. LUMBER LTD.	ROAD - PERMITTED ROAD - FOREST TENURE - R07905 C - N. CHILCO 100 RD - HIGH GRADE	N=6001421.3, E=451211.6

LEGEND:

Proposed Pipeline shown thus:

Range Tenure shown thus:

Old Growth Management Area shown thus:

Agricultural Land Reserve (ALR) shown thus:

Ungulate Winter Range shown thus:

Mineral Claim / Lease shown thus:

Visual Sensitivity Boundary shown thus:

Wildlife Habitat shown thus:

Generic Well Symbol shown thus:

Proposed Block Valve shown thus:

Dwelling shown thus:

PHs shown thus:

(PHs Greater Than 14" Shown Red)

Change in Direction of Construction shown thus:

Construction Plan Match Line shown thus:

Alignment Plan Match Line shown thus:

Off Right-of-Way Crossing shown thus:

Preliminary Pipe Profile Chainage shown thus:

Permanent Right-of-Way (RW) shown thus:

Temporary Workspace (TWS) shown thus:

Log Deck shown thus:

Shoofly Road shown thus:

Laydown shown thus:

Log Storage Site shown thus:

Stockpile Site shown thus:

Alternate Right-of-Way (RW) shown thus:

Alternate Temporary Work Space (TWS) shown thus:

Alternate Log Deck shown thus:

BCGS: 93J.034, 93J.024, 93J.023, 93J.013, 93J.012, 93J.011, 93K.020, 93K.019

EPASS No.: 10049259

NOTE: Water Course Crossing Information and New Cut / Existing Cut Information provided to Survey by Coastal GasLink Pipeline Ltd. for the Coastal GasLink Pipeline Project.

NOTE: Refer to Key Plan for Area Table Information.

REVISION / ISSUED

No.	Date	Description	Drawn By	CKD By
1	OCTOBER 8, 2014	- PLAN ISSUED	K.P.J.C.	R.D./K.L.

NOTE: The information shown on this plan is obtained from various sources including the Government of British Columbia. Information from these sources may change without notice and may not reflect the status as shown on this plan. McElhanney takes no responsibility for the accuracy or completeness of this information, spatially or otherwise.

PROJECT INFORMATION:

THE PROPOSED PROJECT IS:

- To be flagged at time of construction.
- Partially within the Agricultural Land Reserve (ALR)
- Within the South West OGC Zone

NOTE:

- Co-ordinates are UTM Grid NAD 83, Zone 10N, Reference Meridian 123°
- Distances are ground and in metres and decimals thereof

NOTE: Positions of buried facilities shown are derived from interpretations of signals from electronic devices. Reception of electronic signals is subjected to interference and has limitations, therefore it should not be assumed that all buried facilities are shown, and facilities which are shown should not be construed as "located" until physically exposed. All underground installations should be marked by the respective authorities prior to excavation or construction.

British Columbia One Call: 1-800-474-6886

Coastal GasLink Pipeline Project

TransCanada
In business to deliver

COASTAL GASLINK PIPELINE LTD.

CONSTRUCTION PLAN SHOWING
32.0 & 42.0 PIPELINE RIGHT OF WAY
SECTION 4
FROM
UNIT 2, BLOCK F, 93-J-6
TO
UNIT 80, BLOCK G, 93-K-1

THROUGH PRIVATE AND SURVEYED / UNSURVEYED CROWN LAND
CARIBOO DISTRICT AND RANGE 5 COAST DISTRICT

SCALE - 1:5000

16442-08-ML-02-116

Sheet 15 of 23

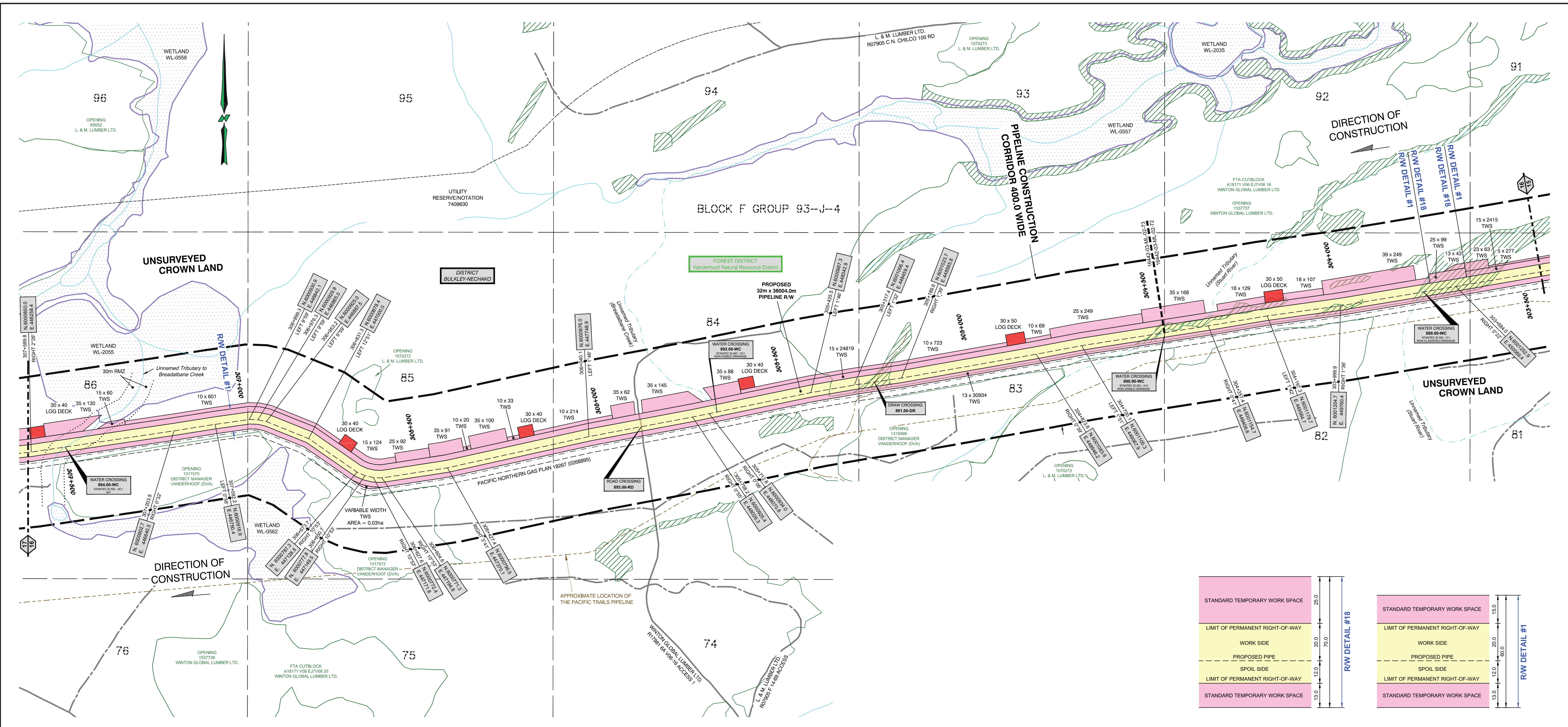
Route Reference: RevE1

Document No. CGW4703-MCSL-G-MP-421-015

Oct 8, 2014

Rev 0

McELHANNEY
8808 - 72nd Street
Fort St. John, British Columbia
Phone: (250)787-0356
3111-21422



CROSSING / REFERENCE DRAWINGS				
Crossing No.	Chainage	Owner	Description	NAD 83 UTM Zone 10
889.00-WC	303+774	CROWN	WATER CROSSING - WATERCOURSE - UNNAMED TRIBUTARY (STUART RIVER) - NON-CATEGORISED DRAINAGE - STANTEC ID NO. 311	N=6001239.3, E=449982.7
890.00-WC	304+475	CROWN	WATER CROSSING - WATERCOURSE - UNNAMED TRIBUTARY (STUART RIVER) - NON-VISIBLE DRAINAGE - STANTEC ID NO. 312	N=6001137.7, E=449290.5
891.00-DR	305+263	CROWN	DRAW	N=6001013.8, E=448513.2
892.00-WC	305+891	CROWN	WATER CROSSING - WATERCOURSE - UNNAMED TRIBUTARY (BREADALBANE CREEK) - NON-VISIBLE DRAINAGE - STANTEC ID NO. 2C1	N=6000938.1, E=448092.2
893.00-RD	305+897	WINTON GLOBAL LUMBER LTD.	ROAD - PERMITTED ROAD - FOREST TENURE - R17981 6A - V06-16 ACCESS 1 - LOW GRADE	N=6000909.1, E=447889.3
894.00-WC	307+498	CROWN	WATER CROSSING - WATERCOURSE - UNNAMED TRIBUTARY TO BREADALBANE CREEK - 54' - STANTEC ID NO. 3C1	N=6000862.5, E=446348.9

LEGEND:

Proposed Pipeline shown thus:

Buried Pipe shown thus:

Power Pole shown thus:

Overhead Power Line shown thus:

Buried Cable shown thus:

Buried or Overhead Phone Cable shown thus:

Existing Well Site and Access shown thus:

Existing Right-of-Way (RW) shown thus:

Crown Tenure shown thus:

Center Line of Shootly / Potential New Road Construction shown thus:

Recreational Trail shown thus:

Non-Status Road shown thus:

MOTI, Permitted and Forest Service Road shown thus:

Numbered Highway shown thus:

Railway shown thus:

Hydrology (TRIM Data) shown thus:

Hydrology (TRIM Data) NCD/NVD shown thus:

Draws shown thus:

Wetlands shown thus:

Riparian Management Zone (RMZ) shown thus:

Riparian Reserve Zone (RRZ) shown thus:

Potential Ancillary Site shown thus:

Fence Line shown thus:

Tree / Bush Line shown thus:

Forest Cut Block / Opening shown thus:

Stockpile Site shown thus:

Potential Ancillary Site shown thus:

Wildlife Tree Retention shown thus:

Woodlots shown thus:

Parks and Protected Areas shown thus:

Permanent Right-of-Way (RW) shown thus:

Temporary Workspace (TWS) shown thus:

Log Deck shown thus:

Shootly Road shown thus:

Laydown shown thus:

Log Storage Site shown thus:

Stockpile Site shown thus:

Alternate Right-of-Way (RW) shown thus:

Alternate Temporary Work Space (TWS) shown thus:

Alternate Log Deck shown thus:

Pipeline Construction Corridor shown thus:

Range Tenure shown thus:

Old Growth Management Area shown thus:

Agricultural Land Reserve (ALR) shown thus:

Ungulate Winter Range shown thus:

Mineral Claim / Lease shown thus:

Visual Sensitivity Boundary shown thus:

Wildlife Habitat shown thus:

Generic Well Symbol shown thus:

Proposed Block Valve shown thus:

Dwelling shown thus:

Pfs shown thus:

(Pfs Greater Than 14" Shown Red)

Change in Direction of Construction shown thus:

Construction Plan Match Line shown thus:

Alignment Plan Match Line shown thus:

Off Right-of-Way Crossing shown thus:

Preliminary Pipe Profile Chainage shown thus:

(Chainages shown are on ditch line.)

BCGS: 93J.034, 93J.024, 93J.023, 93J.013, 93J.012, 93J.011, 93K.020, 93K.019

EPASS No.: 10049259

NOTE: The information shown on this plan is obtained from various sources including the Government of British Columbia. Information from these sources may change without notice and may not reflect the status as shown on this plan. McElhanney takes no responsibility for the accuracy or completeness of this information, spatially or otherwise.

PROJECT INFORMATION:

THE PROPOSED PROJECT IS:

- To be flagged at time of construction.
- Partially within the Agricultural Land Reserve (ALR)
- Within the South West OGC Zone

NOTE:

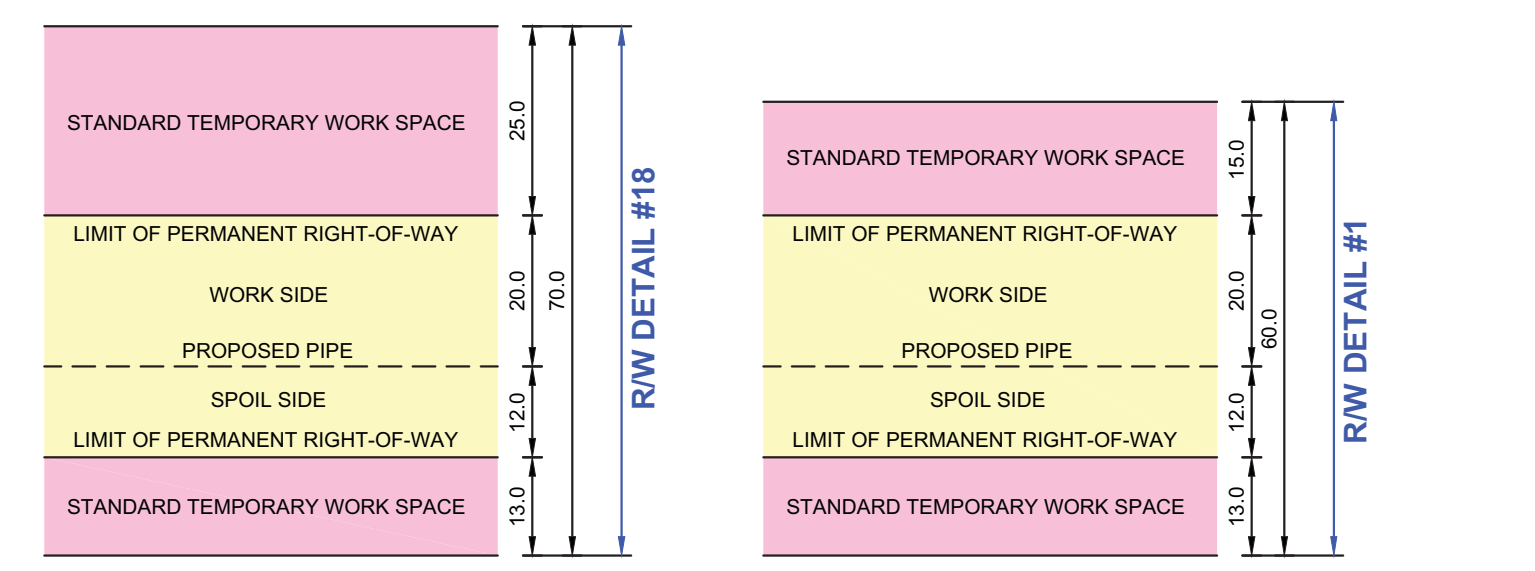
- Co-ordinates are UTM Grid NAD 83, Zone 10N, Reference Meridian 123°
- Distances are ground and in metres and decimals thereof

NOTE: Positions of buried facilities shown are derived from interpretations of signals from electronic devices. Reception of electronic signals is subjected to interference and has limitations, therefore it should not be assumed that all buried facilities are shown, and facilities which are shown should not be construed as "located" until physically exposed. All underground installations should be marked by the respective authorities prior to excavation or construction.

British Columbia One Call: 1-800-474-6886

REVISION / ISSUED				
No.	Date	Description	Drawn By	CKD By
1	OCTOBER 8, 2014	- PLAN ISSUED	K.P.J.C.	R.D./K.L.

McELHANNEY
8808 - 72nd Street
Fort St. John, British Columbia
Phone: (250) 787-0356
3111-21422



Coastal GasLink Pipeline Project

TransCanada
In business to deliver

COASTAL GASLINK PIPELINE LTD.

**CONSTRUCTION PLAN SHOWING
32.0 & 42.0 PIPELINE RIGHT OF WAY
SECTION 4**

FROM
UNIT 2, BLOCK F, 93-J-6
TO
UNIT 80, BLOCK G, 93-K-1

THROUGH PRIVATE AND SURVEYED / UNSURVEYED CROWN LAND
CARIBOO DISTRICT AND RANGE 5 COAST DISTRICT

SCALE - 1:5000

16442-08-ML-02-117

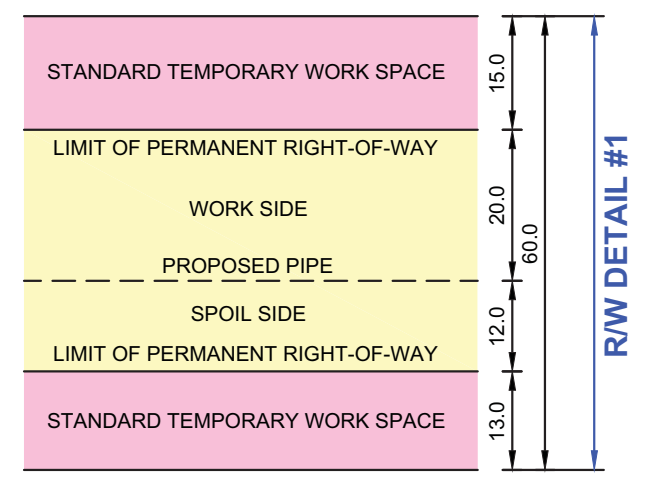
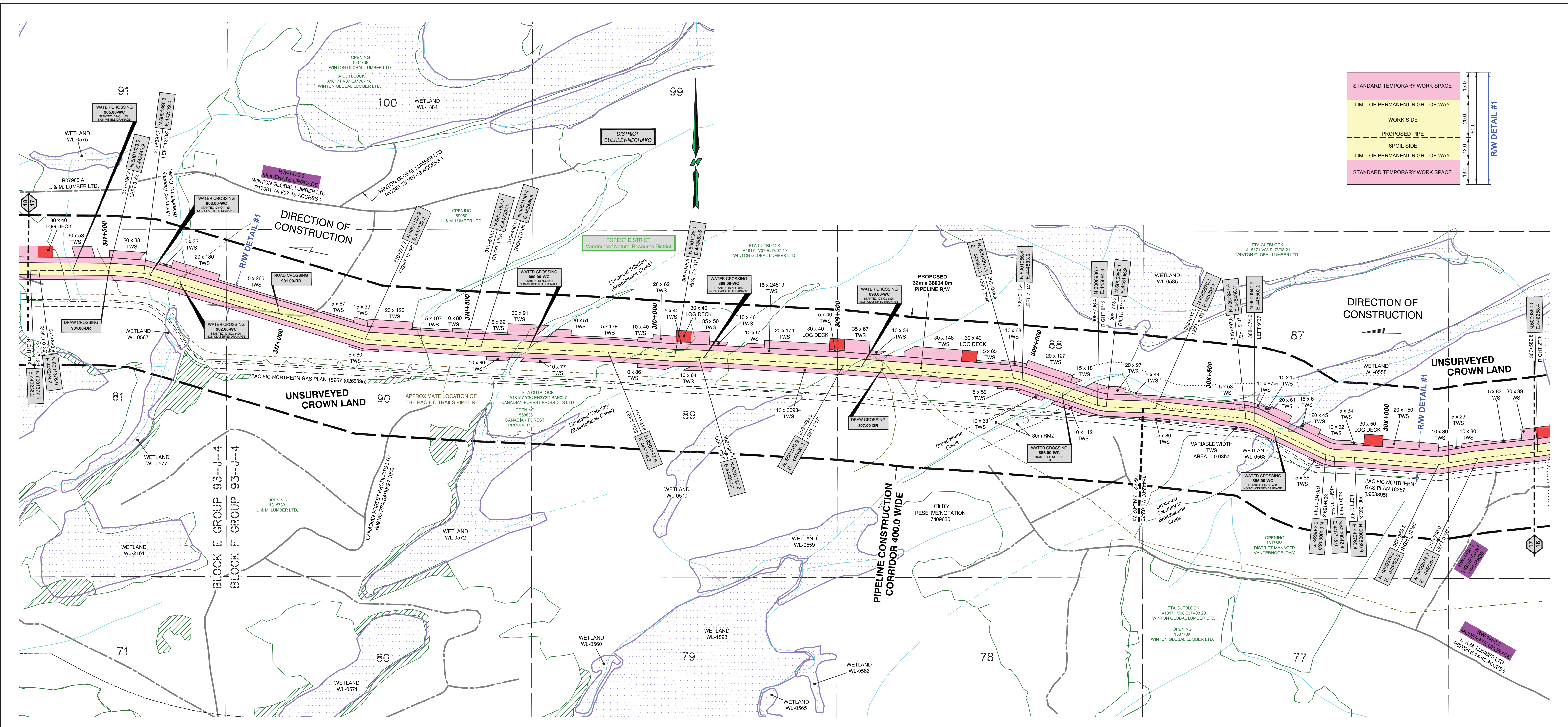
Sheet 16 of 23

Route Reference: RevE1

Document No. CGW4703-MCSL-G-MP-421-016

Oct 8, 2014

Rev 0



CROSSING / REFERENCE DRAWINGS				
Crossing No.	Chainage	Owner	Description	NAD 83 UTM Zone 10
895.00-WC	308+316	CROWN	WATER CROSSING - WATERCOURSE - UNNAMED TRIBUTARY TO BREADALBANE CREEK - NON-CLASSIFIED DRAINAGE - STANTEC ID NO.: 4C1	N=6000916.1, E=445559.9
896.00-WC	308+897	CROWN	WATER CROSSING - WATERCOURSE - BREADALBANE CREEK - S4 - STANTEC ID NO.: 315	N=6001019.5, E=444989.8
897.00-DR	309+388	CROWN	DRAW	N=6001091.7, E=444510.3
898.00-WC	309+444	CROWN	WATER CROSSING - WATERCOURSE - UNNAMED TRIBUTARY (BREADALBANE CREEK) - NON-CLASSIFIED DRAINAGE - STANTEC ID NO.: 13D1	N=6001066.6, E=444454.7
899.00-WC	309+867	CROWN	WATER CROSSING - WATERCOURSE - UNNAMED TRIBUTARY (BREADALBANE CREEK) - NON-CLASSIFIED DRAINAGE - STANTEC ID NO.: 316	N=6001124.9, E=444033.6
900.00-WC	310+339	CROWN	WATER CROSSING - WATERCOURSE - UNNAMED TRIBUTARY (BREADALBANE CREEK) - NON-CLASSIFIED DRAINAGE - STANTEC ID NO.: 317	N=6001153.7, E=443565.3
901.00-RD	311+020	CROWN	ROAD - NON-STATUS ROAD - NON-TENURE - TRAIL	N=6001254.8, E=442897.7
902.00-WC	311+293	CROWN	WATER CROSSING - WATERCOURSE - UNNAMED TRIBUTARY (BREADALBANE CREEK) - NON-CLASSIFIED DRAINAGE - STANTEC ID NO.: 14D1	N=6001335.7, E=442637.4
903.00-WC	311+381	CROWN	WATER CROSSING - WATERCOURSE - UNNAMED TRIBUTARY (BREADALBANE CREEK) - NON-CLASSIFIED DRAINAGE - STANTEC ID NO.: 15D1	N=6001361.3, E=442555.3
904.00-DR	311+496	CROWN	DRAW	N=6001373.6, E=442446.3
905.00-WC	311+599	CROWN	WATER CROSSING - WATERCOURSE - UNNAMED TRIBUTARY (BREADALBANE CREEK) - NON-VISIBLE DRAINAGE - STANTEC ID NO.: 16D1	N=6001375.4, E=442349.1

LEGEND:

- Proposed Pipeline shown thus: [Symbol]
- Buried Pipe shown thus: [Symbol]
- Power Pole shown thus: [Symbol]
- Overhead Power Line shown thus: [Symbol]
- Buried Cable shown thus: [Symbol]
- Buried or Overhead Phone Cable shown thus: [Symbol]
- Existing Well Site and Access shown thus: [Symbol]
- Existing Right-of-Way (RW) shown thus: [Symbol]
- Crown Tenure shown thus: [Symbol]
- Center Line of Shoofly / Potential New Road Construction shown thus: [Symbol]
- Recreational Trail shown thus: [Symbol]
- Non-Status Road shown thus: [Symbol]
- MOTI, Permitted and Forest Service Road shown thus: [Symbol]
- Numbered Highway shown thus: [Symbol]
- Railway shown thus: [Symbol]
- Hydrology (TRIM Data) shown thus: [Symbol]
- Hydrology (TRIM Data) NCD/NVD shown thus: [Symbol]
- Draws shown thus: [Symbol]
- Wetlands shown thus: [Symbol]
- Riparian Management Zone (RMZ) shown thus: [Symbol]
- Riparian Reserve Zone (RRZ) shown thus: [Symbol]
- Potential Ancillary Site shown thus: [Symbol]
- Fence Line shown thus: [Symbol]
- Tree / Bush Line shown thus: [Symbol]
- Forest Cut Block / Opening shown thus: [Symbol]
- Tree Farm License shown thus: [Symbol]
- Wildlife Tree Retention shown thus: [Symbol]
- Woodlots shown thus: [Symbol]
- Parks and Protected Areas shown thus: [Symbol]
- Permanent Right-of-Way (RW) shown thus: [Symbol]
- Temporary Work Space (TWS) shown thus: [Symbol]
- Log Deck shown thus: [Symbol]
- Shoofly Road shown thus: [Symbol]
- Laydown shown thus: [Symbol]
- Log Storage Site shown thus: [Symbol]
- Stockpile Site shown thus: [Symbol]
- Alternate Right-of-Way (RW) shown thus: [Symbol]
- Alternate Temporary Work Space (TWS) shown thus: [Symbol]
- Alternate Log Deck shown thus: [Symbol]

Other Symbols:

- Pfhs shown thus: [Symbol]
- Change in Direction of Construction shown thus: [Symbol]
- Construction Plan Match Line shown thus: [Symbol]
- Alignment Plan Match Line shown thus: [Symbol]
- Off Right-of-Way Crossing shown thus: [Symbol]
- Preliminary Pipe Profile Chainage shown thus: [Symbol]

BCGS: 93J.034, 93J.024, 93J.023, 93J.013, 93J.012, 93J.011, 93K.020, 93K.019

EPASS No.: 10049259

NOTE: Water Course Crossing Information and New Cut / Existing Cut Information provided to Survey by Coastal GasLink Pipeline Ltd. for the Coastal GasLink Pipeline Project.

NOTE: Refer to Key Plan for Area Table Information.

McELHANNEY
8808 - 72nd Street
Fort St. John, British Columbia
Phone: (250)787-0356
3111-21422

NOTE: The information shown on this plan is obtained from various sources including the Government of British Columbia. Information from these sources may change without notice and may not reflect the status as shown on this plan. McElhanney takes no responsibility for the accuracy or completeness of this information, spatially or otherwise.

PROJECT INFORMATION:

THE PROPOSED PROJECT IS:

- To be flagged at time of construction.
- Partially within the Agricultural Land Reserve (ALR)
- Within the South West OGC Zone

NOTE:

- Co-ordinates are UTM Grid NAD 83, Zone 10N, Reference Meridian 123°
- Distances are ground and in metres and decimals thereof

NOTE: Positions of buried facilities shown are derived from interpretations of signals from electronic devices. Reception of electronic signals is subjected to interference and has limitations, therefore it should not be assumed that all buried facilities are shown, and facilities which are shown should not be construed as "located" until physically exposed. All underground installations should be marked by the respective authorities prior to excavation or construction.

British Columbia One Call: 1-800-474-6886

REVISION / ISSUED

No.	Date	Description	Drawn By	CKD By
1	OCTOBER 8, 2014	- PLAN ISSUED	K.P.J.C.	R.D./K.L.

Coastal GasLink Pipeline Project

TransCanada
In business to deliver

COASTAL GASLINK PIPELINE LTD.

CONSTRUCTION PLAN SHOWING
32.0 & 42.0 PIPELINE RIGHT OF WAY
SECTION 4
FROM
UNIT 2, BLOCK F, 93-J-6
TO
UNIT 80, BLOCK G, 93-K-1

THROUGH PRIVATE AND SURVEYED / UNSURVEYED CROWN LAND
CARIBOO DISTRICT AND RANGE 5 COAST DISTRICT

SCALE - 1:5000

16442-08-ML-02-118

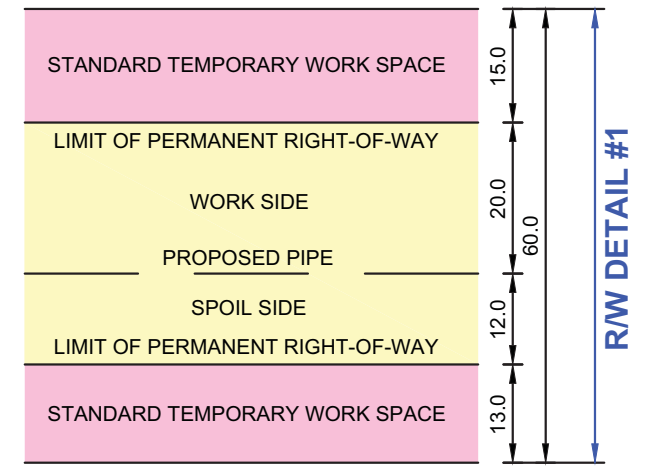
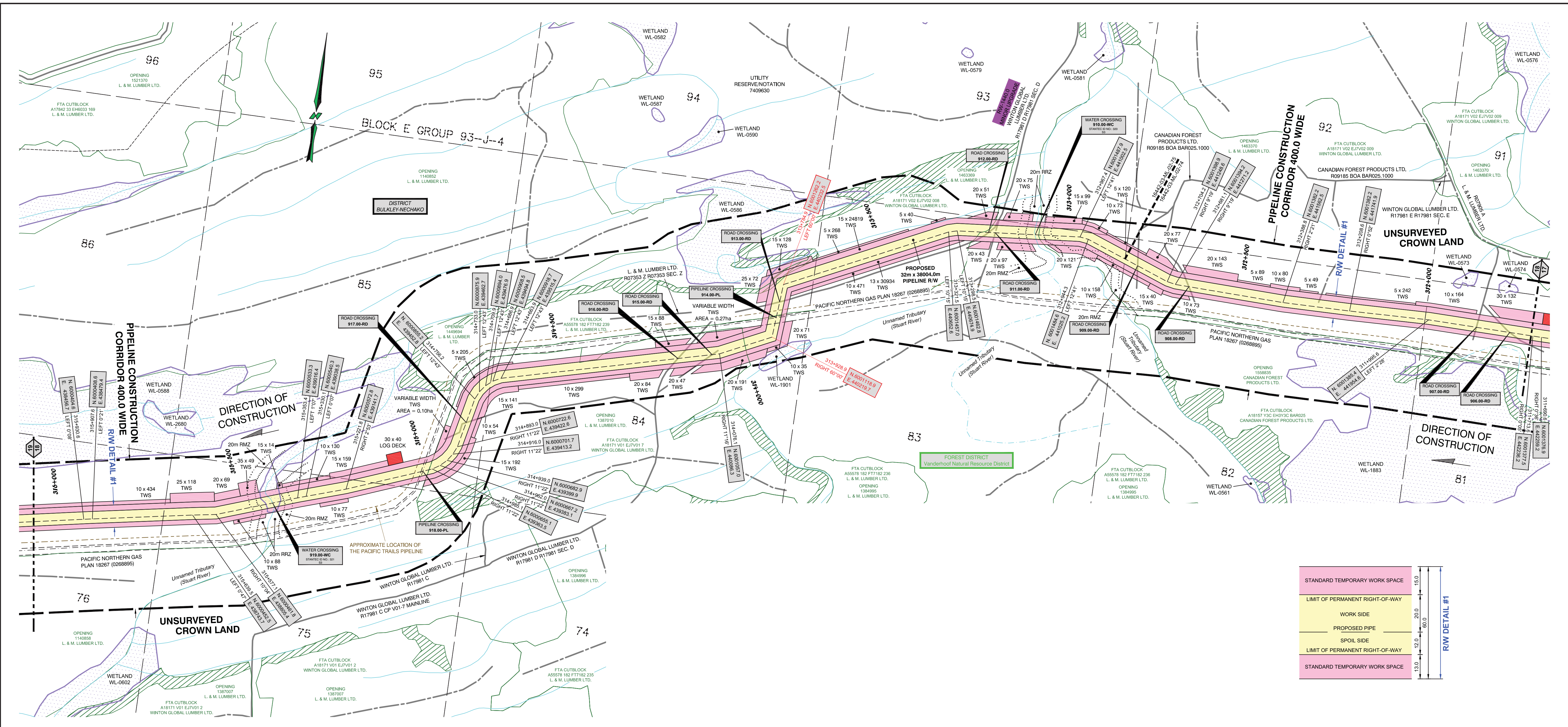
Sheet 17 of 23

Route Reference: RevE1

Document No. CGW4703-MCSL-G-MP-421-017

Oct 8, 2014

Rev 0



CROSSING / REFERENCE DRAWINGS				
Crossing No.	Chainage	Owner	Description	NAD 83 UTM Zone 10
906.00-RD	311+778	WINTON GLOBAL LUMBER LTD.	ROAD - PERMITTED ROAD - CUTBLOCK ACCESS - A18171 V02 EJ7V02 009 - TRAIL	N=6001379.3, E=442171.9
907.00-RD	311+867	WINTON GLOBAL LUMBER LTD.	ROAD - PERMITTED ROAD - CUTBLOCK ACCESS - A18171 V02 EJ7V02 009 - TRAIL	N=6001381.7, E=442083.4
908.00-RD	312+845	CANADIAN FOREST PRODUCTS LTD.	ROAD - PERMITTED ROAD - FOREST TENURE - R09185 BOA - BAR025.1000 - NOT CONSTRUCTED	N=6001392.7, E=441307.6
909.00-RD	312+793	WINTON GLOBAL LUMBER LTD.	ROAD - PERMITTED ROAD - CUTBLOCK ACCESS - A18171 V02 EJ7V02 009 - TRAIL	N=6001430.5, E=441166.1
910.00-WC	313+089	CROWN	WATER CROSSING - WATERCOURSE - UNNAMED TRIBUTARY (STUART RIVER) - S3 - STANTEC ID NO. 320	N=6001478.7, E=440882.9
911.00-RD	313+193	CROWN	ROAD - NON-STATUS ROAD - NON-TENURE - TRAIL	N=6001470.8, E=440780.1
912.00-RD	313+216	WINTON GLOBAL LUMBER LTD.	ROAD - PERMITTED ROAD - FOREST TENURE - R17981 D - R17981 SEC. D - HIGH GRADE	N=6001469.0, E=440757.1
913.00-RD	313+835	WINTON GLOBAL LUMBER LTD.	ROAD - PERMITTED ROAD - FOREST TENURE - R17981 D - R17981 SEC. D - HIGH GRADE	N=6001212.8, E=440228.1
914.00-PL	313+876	PACIFIC NORTHERN GAS LTD.	PIPELINE - BURIED - PLAN NO. 18267 - DEPTH: +/- 1.1 - NATURAL GAS - SWEET	N=6001171.6, E=440224.4
915.00-RD	314+088	WINTON GLOBAL LUMBER LTD.	ROAD - PERMITTED ROAD - CUTBLOCK ACCESS - A18171 V01 EJ7V01 7 - TRAIL	N=6001054.1, E=440074.8
916.00-RD	314+187	WINTON GLOBAL LUMBER LTD.	ROAD - PERMITTED ROAD - FOREST TENURE - R17981 D - R17981 SEC. D - HIGH GRADE	N=6001030.8, E=439978.2
917.00-RD	314+850	WINTON GLOBAL LUMBER LTD.	ROAD - PERMITTED ROAD - CUTBLOCK ACCESS - A18171 V01 EJ7V01 7 - TRAIL	N=6000764.4, E=439432.1
918.00-PL	315+011	PACIFIC NORTHERN GAS LTD.	PIPELINE - BURIED - PLAN NO. 18267 - DEPTH: +/- 1.3 - NATURAL GAS - SWEET	N=6000646.1, E=439339.3
919.00-WC	315+422	CROWN	WATER CROSSING - WATERCOURSE - UNNAMED TRIBUTARY (STUART RIVER) - S3 - STANTEC ID NO. 321	N=6000511.4, E=438961.7

LEGEND:

- Proposed Pipeline shown thus: [Symbol]
- Buried Pipe shown thus: [Symbol]
- Power Pole shown thus: [Symbol]
- Overhead Power Line shown thus: [Symbol]
- Buried Cable shown thus: [Symbol]
- Center Line of Shoofly / Potential New Road Construction shown thus: [Symbol]
- Recreational Trail shown thus: [Symbol]
- Non-Status Road shown thus: [Symbol]
- MOTI, Permitted and Forest Service Road shown thus: [Symbol]
- Numbered Highway shown thus: [Symbol]
- Railway shown thus: [Symbol]
- Hydrology (TRIM Data) shown thus: [Symbol]
- Hydrology (TRIM Data) NCD/INVD shown thus: [Symbol]
- Draws shown thus: [Symbol]
- Wetlands shown thus: [Symbol]
- Riparian Management Zone (RMZ) shown thus: [Symbol]
- Riparian Reserve Zone (RRZ) shown thus: [Symbol]
- Potential Ancillary Site shown thus: [Symbol]
- Fence Line shown thus: [Symbol]
- Tree / Bush Line shown thus: [Symbol]
- Forest Cut Block / Opening shown thus: [Symbol]
- Stockpile Site shown thus: [Symbol]
- Wildlife Tree Retention shown thus: [Symbol]
- Woodlots shown thus: [Symbol]
- Parks and Protected Areas shown thus: [Symbol]
- Permanent Right-of-Way (R/W) shown thus: [Symbol]
- Temporary Workspace (TWS) shown thus: [Symbol]
- Log Deck shown thus: [Symbol]
- Shoofly Road shown thus: [Symbol]
- Laydown shown thus: [Symbol]
- Log Storage Site shown thus: [Symbol]
- Stockpile Site shown thus: [Symbol]
- Alternate Right-of-Way (R/W) shown thus: [Symbol]
- Alternate Temporary Work Space (TWS) shown thus: [Symbol]
- Alternate Log Deck shown thus: [Symbol]

BCGS: 93J.034, 93J.024, 93J.023, 93J.013, 93J.012, 93J.011, 93K.020, 93K.019

EPASS No.: 10049259

NOTE: Refer to Key Plan for Area Table Information.

NOTE: The information shown on this plan is obtained from various sources including the Government of British Columbia. Information from these sources may change without notice and may not reflect the status as shown on this plan. McElhanney takes no responsibility for the accuracy or completeness of this information, spatially or otherwise.

PROJECT INFORMATION:
 THE PROPOSED PROJECT IS:
 - To be flagged at time of construction.
 - Partially within the Agricultural Land Reserve (ALR)
 - Within the South West OGC Zone

NOTE:
 - Co-ordinates are UTM Grid NAD 83, Zone 10N, Reference Meridian 123°
 - Distances are ground and in metres and decimals thereof

NOTE: Positions of buried facilities shown are derived from interpretations of signals from electronic devices. Reception of electronic signals is subjected to interference and has limitations, therefore it should not be assumed that all buried facilities are shown, and facilities which are shown should not be construed as "located" until physically exposed. All underground installations should be marked by the respective authorities prior to excavation or construction.
 British Columbia One Call: 1-800-474-6886

REVISION / ISSUED

No.	Date	Description	Drawn By	CKD By
1	OCTOBER 8, 2014	- PLAN ISSUED	K.P.J.C.	R.D./K.L.

McELHANNEY
 8808 - 72nd Street
 Fort St. John, British Columbia
 Phone: (250)787-0356
 3111-21422

COASTAL GASLINK PIPELINE LTD.

**CONSTRUCTION PLAN SHOWING
 32.0 & 42.0 PIPELINE RIGHT OF WAY
 SECTION 4
 FROM
 UNIT 2, BLOCK F, 93-J-6
 TO
 UNIT 80, BLOCK G, 93-K-1**

**THROUGH PRIVATE AND SURVEYED / UNSURVEYED CROWN LAND
 CARIBOO DISTRICT AND RANGE 5 COAST DISTRICT**

SCALE - 1:5000

Route Reference: RevE1

Document No. CGW4703-MCSL-G-MP-421-018

16442-08-ML-02-119

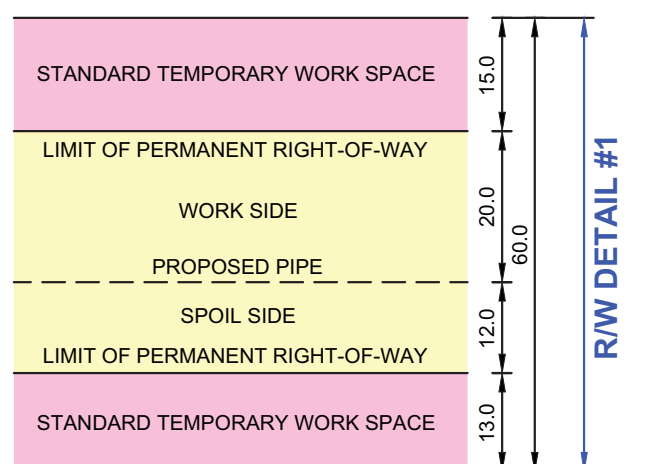
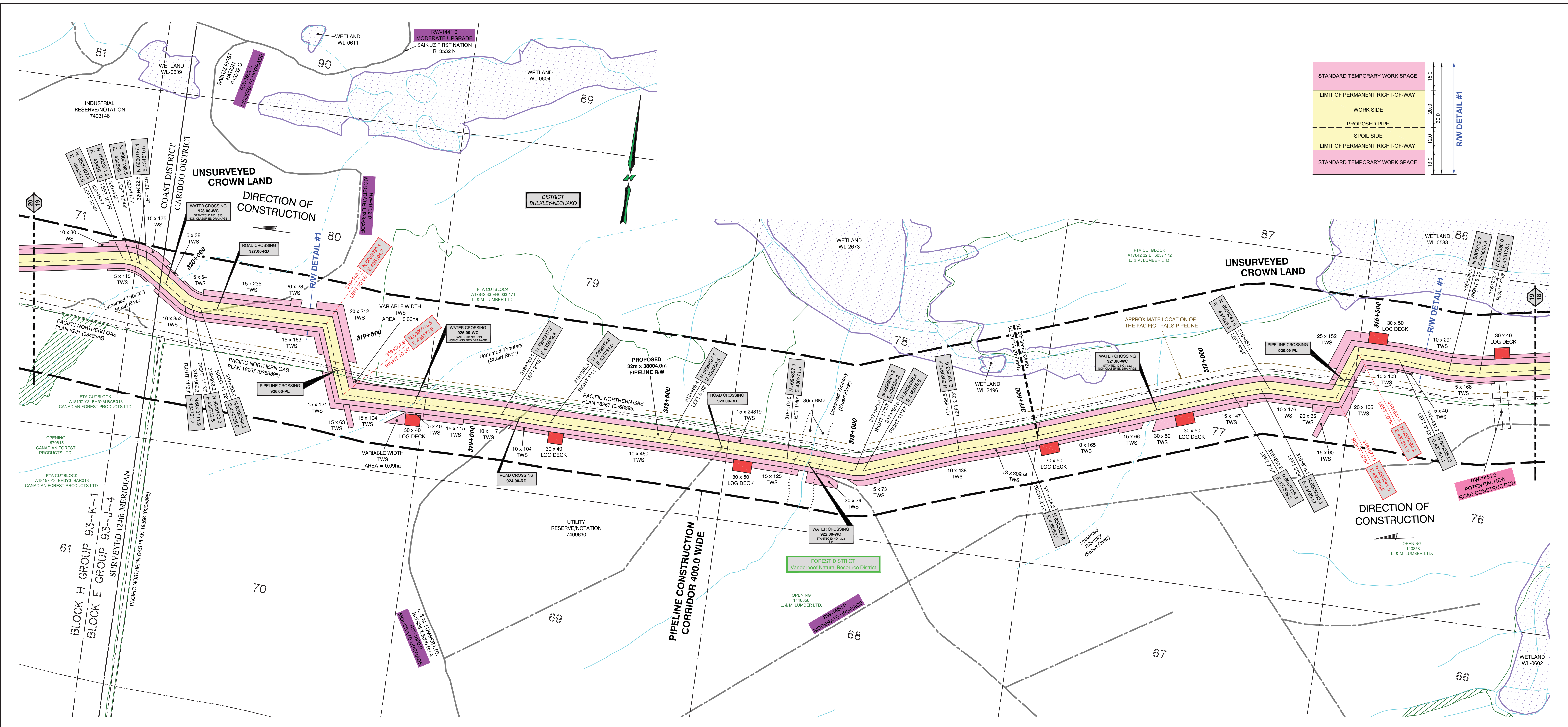
Sheet 18 of 23

Oct 8, 2014

Rev 0

Coastal GasLink Pipeline Project

TransCanada
In business to deliver



CROSSING / REFERENCE DRAWINGS			
Crossing No.	Chainage	Owner	Description
920.00-PL	316+621	PACIFIC NORTHERN GAS LTD.	PIPELINE - BURIED - PLAN NO: 18267 - DEPTH: +/- 1.0 - NATURAL GAS - SWEET
921.00-WC	317+158	CROWN	WATER CROSSING - WATERCOURSE - UNNAMED TRIBUTARY (STUART RIVER) - NON-CLASSIFIED DRAINAGE - STANTEC ID NO.: 322
922.00-WC	318+111	CROWN	WATER CROSSING - WATERCOURSE - UNNAMED TRIBUTARY (STUART RIVER) - S4 - STANTEC ID NO.: 323
923.00-RD	318+341	CROWN	ROAD - NON-STATUS ROAD - NON-TENURE - TRAIL
924.00-RD	318+690	L & M LUMBER LTD.	ROAD - PERMITTED ROAD - FOREST TENURE - R07905 X - 3000 Rd A - TRAIL
925.00-WC	319+175	CROWN	WATER CROSSING - WATERCOURSE - UNNAMED TRIBUTARY (STUART RIVER) - NON-CLASSIFIED DRAINAGE - STANTEC ID NO.: 324
926.00-PL	319+435	PACIFIC NORTHERN GAS LTD.	PIPELINE - BURIED - PLAN NO: 18267 - DEPTH: +/- 1.1 - NATURAL GAS - SWEET
927.00-RD	319+659	CROWN	ROAD - NON-STATUS ROAD - NON-TENURE - TRAIL
928.00-WC	320+022	CROWN	WATER CROSSING - WATERCOURSE - UNNAMED TRIBUTARY (STUART RIVER) - NON-CLASSIFIED DRAINAGE - STANTEC ID NO.: 325

LEGEND:

Proposed Pipeline shown thus:

Buried Pipe shown thus:

Power Pole shown thus:

Overhead Power Line shown thus:

Buried Cable shown thus:

Buried or Overhead Phone Cable shown thus:

Existing Well Site and Access shown thus:

Existing Right-of-Way (RW) shown thus:

Crown Tenure shown thus:

Center Line of Shoolty / Potential New Road Construction shown thus:

Recreational Trail shown thus:

Non-Status Road shown thus:

MOTI, Permitted and Forest Service Road shown thus:

Numbered Highway shown thus:

Railway shown thus:

Hydrology (TRIM Data) shown thus:

Hydrology (TRIM Data) NCD/NVD shown thus:

Draws shown thus:

Wetlands shown thus:

Riparian Management Zone (RMZ) shown thus:

Riparian Reserve Zone (RRZ) shown thus:

Potential Ancillary Site shown thus:

Fence Line shown thus:

Tree / Bush Line shown thus:

Forest Cut Block / Opening shown thus:

Stockpile Site shown thus:

Alternate Right-of-Way (RW) shown thus:

Alternate Temporary Work Space (TWS) shown thus:

Alternate Log Deck shown thus:

Parks and Protected Areas shown thus:

Permanent Right-of-Way (RW) shown thus:

Temporary Workspace (TWS) shown thus:

Log Deck shown thus:

Shoofly Road shown thus:

Laydown shown thus:

Log Storage Site shown thus:

Stockpile Site shown thus:

Alternate Right-of-Way (RW) shown thus:

Alternate Temporary Work Space (TWS) shown thus:

Alternate Log Deck shown thus:

BCGS: 93J.034, 93J.024, 93J.023, 93J.013, 93J.012, 93J.011, 93K.020, 93K.019

EPASS No.: 10049259

NOTE: Water Course Crossing Information and New Cut / Existing Cut Information provided to Survey by Coastal GasLink Pipeline Ltd. for the Coastal GasLink Pipeline Project.

NOTE: Refer to Key Plan for Area Table Information.

NOTE: The information shown on this plan is obtained from various sources including the Government of British Columbia. Information from these sources may change without notice and may not reflect the status as shown on this plan. McElhanney takes no responsibility for the accuracy or completeness of this information, spatially or otherwise.

PROJECT INFORMATION:

THE PROPOSED PROJECT IS:

- To be flagged at time of construction.
- Partially within the Agricultural Land Reserve (ALR)
- Within the South West OGC Zone

NOTE:

- Co-ordinates are UTM Grid NAD 83, Zone 10N, Reference Meridian 123°
- Distances are ground and in metres and decimals thereof

NOTE: Positions of buried facilities shown are derived from interpretations of signals from electronic devices. Reception of electronic signals is subjected to interference and has limitations, therefore it should not be assumed that all buried facilities are shown, and facilities which are shown should not be construed as "located" until physically exposed. All underground installations should be marked by the respective authorities prior to excavation or construction.

British Columbia One Call: 1-800-474-6886

REVISION / ISSUED				
No.	Date	Description	Drawn By	CKD By
1	OCTOBER 8, 2014	- PLAN ISSUED	K.P.J.C.	R.D./K.L.

McELHANNEY
8808 - 72nd Street
Fort St. John, British Columbia
Phone: (250) 787-0356
3111-21422

Coastal GasLink Pipeline Project

TransCanada
In business to deliver

COASTAL GASLINK PIPELINE LTD.

CONSTRUCTION PLAN SHOWING
32.0 & 42.0 PIPELINE RIGHT OF WAY
SECTION 4

FROM
UNIT 2, BLOCK F, 93-J-6
TO
UNIT 80, BLOCK G, 93-K-1

THROUGH PRIVATE AND SURVEYED / UNSURVEYED CROWN LAND
CARIBOO DISTRICT AND RANGE 5 COAST DISTRICT

SCALE - 1:5000

16442-08-ML-02-120

Sheet 19 of 23

Route Reference: RevE1

Oct 8, 2014

Document No. CGW4703-MCSL-G-MP-421-019

Rev 0