

## 1. What does the map show:

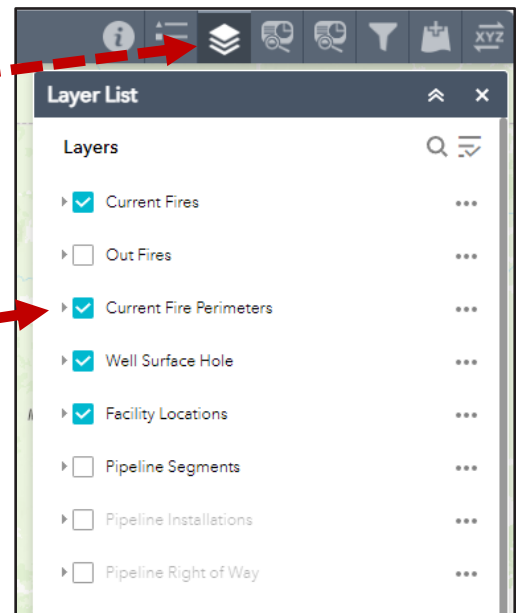
- a. The All Hazards Map (AHM) currently provides BC wildfire locations and fire status, as well as location of permitted energy resources activity infrastructures in BC. Perimeter around the fire can be added to export asset information within the area.

## 2. What the map does not show

- a. The current AHM does not show confidential information such as GDM Pipelines, GDM Transportation Lines and federally regulated systems.
- b. This map is set as not to show Out Fires as a default. However, this information can be found by adding the *Out Fires* layer.

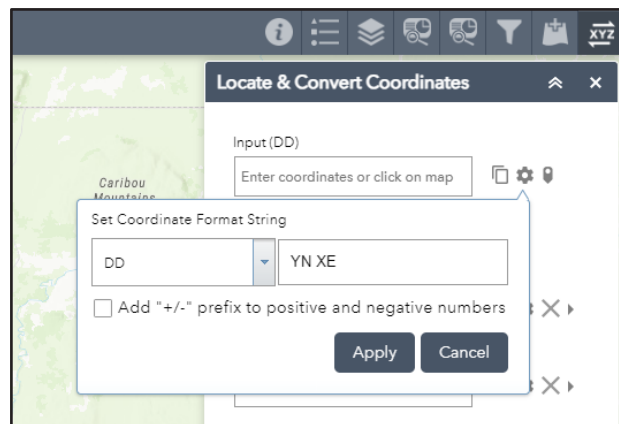
Layers Selection Tool

Toggle visible layers



## 3. What coordinate systems that we are using?

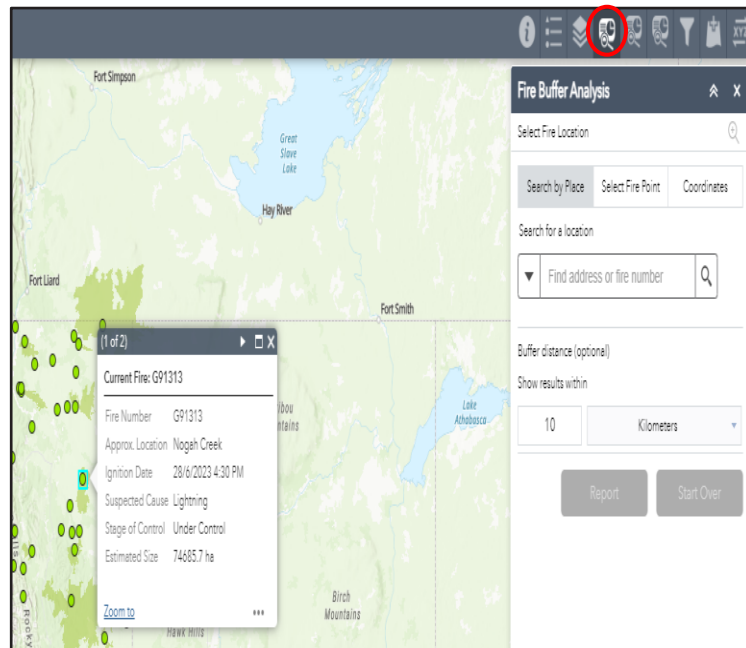
The AHM accommodates UTM, DMS, and DD. When coordinates are not available to use on the map, Fire Number, Well Authority Number, Pipeline Segments and legal location for facilities can be used.



## 4. How do I search for a specific fire?

Fires can be searched in several ways:

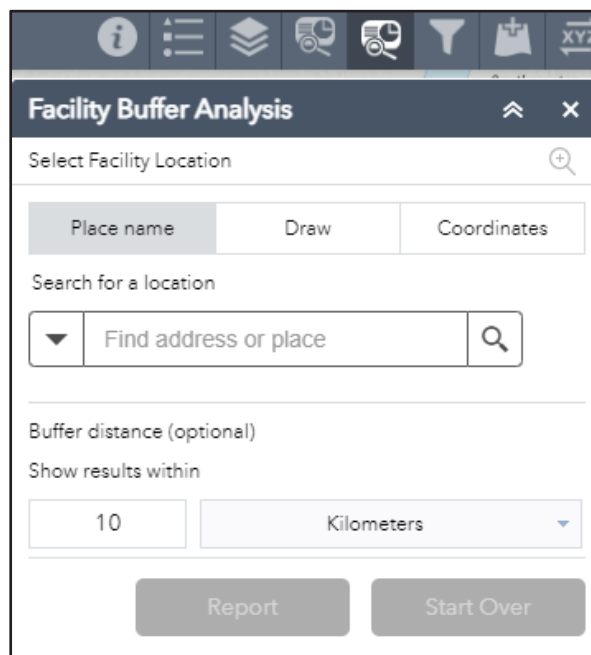
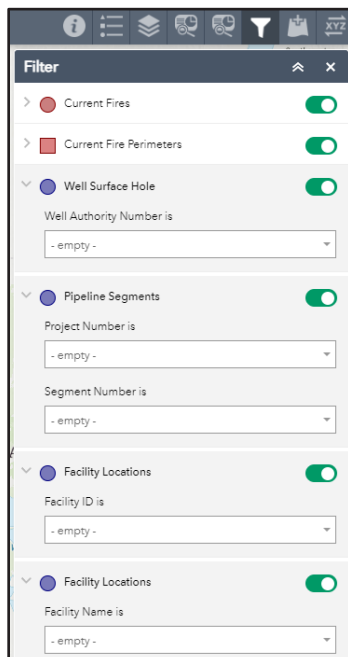
- i. By clicking any of the fire dots on the map. A fire information box will pop up containing fire number, approximate location, stage of control and more.
- ii. By entering the fire number on the search bar.
- iii. By entering coordinates



**Please refer to user guide to locate these features on the WebApp.**

## 5. How do I search for facilities?

Sites can be searched with asset information such as with Well Authority number, Pipeline segments along with project number and legal location.



**6. How current is the wildfire data from the Ministry of Forests?**

Fire perimeters are updated nightly and fire locations are updated as needed. Additional information on [fire perimeters](#) and [fire points](#) can be found in the British Columbia Provincial Data Catalogue, which is maintained by the B.C. Ministry of Forests – [BC Wildfire Service](#).

**7. Direct access link to the permitted BCER data:**

- a. [Well Surface Hole](#)
- b. [Facility Locations](#)
- c. [Pipeline Segments](#)
- d. [Pipeline Installations](#)
- e. [Road Right of Way](#)
- f. [BCER Inspection Areas](#)

**\*\*For All Hazards Map technical support, please contact [servicedesk@bc-er.ca](mailto:servicedesk@bc-er.ca)**

**\*\*Other All Hazards Map related questions and inquiries, please contact [EMP@bc-er.ca](mailto:EMP@bc-er.ca)**