

Date: February 16th, 2018

Canadian Natural Resources Ltd
Suite 2500, 855- 2nd Street SW
Calgary, AB T2P 4J8

Attention: Ryan Okada, Lead Reclamation

Re: Canadian Natural Resources Certificate of Restoration Application (part II) for the Well Site CNRL Et Al Ring A-65-K/94-H-16 (WA # 23448)

This office has received an Application for a Certificate of Restoration (CoR-Part II), and a Surface Reclamation Assessment Report for wellsite for the above referenced well authorization (WA # 23448) submitted by SynergyAspen Environmental on behalf of Canadian Natural Resources Limited on January 2nd 2018.

The reclamation inspection assessment report was reviewed and was found that the site has been fully reclaimed and the restoration of the site is satisfactory. Therefore, your application for a Certificate of Restoration is approved and a copy of the Certificate of Restoration is enclosed (Certificate # 5799).

Please note Section 41(3) of the Oil and Gas Activities Act (OGAA) and section 47 (1) of the Environmental Management Act, which respectively read:

"The issuance of a certificate of restoration does not relieve a person from any obligations under section 40 or under an order referred to in subsection (1) (b) of this section in respect of any matter that was not known to the commission at the time the certificate of restoration was issued."


And:

"A person who is responsible for remediation of a contaminated site is absolutely, retroactively and jointly and separately liable to any person or government body for reasonably incurred costs of remediation of the contaminated site, whether incurred on or off the contaminated site."

Therefore Canadian Natural Resources Limited remains liable for any contamination presently on site.

Any questions can be directed to the undersigned at (250) 794-5234

Sincerely,

A handwritten signature in dark ink, appearing to read 'Taher Morsi', with a horizontal line drawn underneath it.

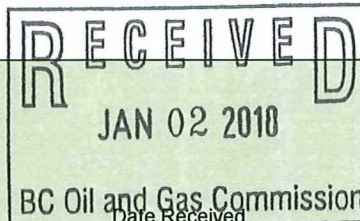
Taher Morsi, Ph.D., P.Ag
Environmental Management Officer
Operational Policy & Environment
Resource Development & Stewardship Branch
Telephone: 250-794-5234
Facsimile: 250-794-5390

E-Mail: Taher.Morsi@bcogc.ca

cc: Margi Meekes, Synergy Environmental Strategies Inc, 9904 106 Street, Fort St John, BC, V1J 1V8

**CERTIFICATION OF RESTORATION
APPLICATION FORM – PART 2**

Physical Address: 6534 Airport Road,
Fort St. John, B.C. V1J 4M6
Mailing Address: Bag 2, Fort St. John, B.C.
V1J 2B0
Phone: (250) 794-5200




THIS IS AN AUDITABLE DOCUMENT

This form must be submitted under the authorities of the Oil and Gas Activities Act, s. 41, and the Environmental Management Act S.B.C. 2003, c. 53, in hardcopy, to the Oil and Gas Commission, at the address noted above. This form may only be completed by a professional or technologist registered as a member in good standing with an organization operating under an act of the British Columbia legislature.

COMMISSION USE ONLY				A
Commission File No. or AD No.:		Document:		
ADMINISTRATION				B
Well Permit No.: 23448				
Well Name: CNRL et al RING A-065-K/094-H-16		Well Location: A-065-K/094-H-16		
Petroleum Title (Permit, Lease, Number, etc):				
Title Holder(s) (Permittee, Lessee, etc): Canadian Natural Resources Limited				
Surface Landowner: Crown Land (Attach Letter of Release) NA		Surface Occupant: N/A (Attach Letter of Release)		
Applicant's Agent in Field:				
Name: Shellie English				
Company: SynergyAspen Environmental Inc.		Position: Reclamation Advisor		
Address: 9904 106 Street		City: Fort St. John		Province: BC
Postal Code: V1J 1V8	Phone: 250-785-1030	Fax: 250-785-1034	Email: senglish@fsjbc.com	
Agent Signature:			Date: October 25, 2017	
<input checked="" type="checkbox"/> \$1500 Application Fee Attached				

RESTORATION INFORMATION		C
Description of Area(s) Restored (Location, Remote Sump, Access and other disturbed areas affiliated with this location):		
Wellsite CNRL et al RING A-065-K/094-H-16 is located on forested Crown land; out of the boundaries of the Agricultural Land Reserve. The wellsite was 90 m x 100 m in size, and was constructed with a clay pad. The ancillary sites tied to the wellsite include: a winter access road (10 m by 1360 m), a borrow pit (80 m by 60 m) and a common remote sump located at c-077-K/94-H-16 (60 m by 60 m). The proposed borrow pit, adjacent to the wellsite as shown on the survey plan, was not constructed.		
It is in the opinion of SynergyAspen Environmental Inc., that the wellsite, access road and ancillary sites have been satisfactorily restored and no further work is required.		
Details of any areas left unrestored at Landowner's request:		
Crown Land		
Was "Approval to Construct" subject to any reclamation conditions? <input type="checkbox"/> YES <input checked="" type="checkbox"/> NO		
Reclamation Inspection Report included? <input checked="" type="checkbox"/> YES <input type="checkbox"/> NO		
Is this location within the Agricultural Land Reserve? If YES, attach Schedule B <input type="checkbox"/> YES <input checked="" type="checkbox"/> NO		

APPROVAL – FOR COMMISSION USE ONLY		D
CERTIFICATE OF RESTORATION	CERTIFICATE NO.	<u>5799</u>
<p>This is to certify that the surface of the land held in conjunction with, or incidental to, the above application is deemed to be satisfactorily restored. Despite the issuance of this Certificate, the Ministry of Environment has the authority to order further site investigation or remedial action upon inspection of the site or file. Issuance of this certificate does not relieve the Applicant of any restoration requirements for which the Applicant is subsequently held responsible by the Commission.</p>		
Approval Date: <u>Feb 16, 2018</u>	 _____ Authorized Commission Employee	
<p><small>The personal information requested on this form is collected under the authority of and used for the purpose of administering the <i>Petroleum and Natural Gas Act</i> and the <i>Environmental Management Act</i>. Under certain circumstances, some information may be released subject to the provisions of the <i>Freedom of Information and Protection of Privacy Act</i>. If you have any questions about the collection, use or disclosure of this information, contact the Corporate Services Branch, Records Administrator, in Fort St. John at the address above.</small></p>		