



Date: June 12th, 2017

Canadian Natural Resources Ltd
Suite 2500, 855- 2nd Street SW
Calgary, AB T2P 4J8

Attention: Ryan Okada, Lead Reclamation

Re: Canadian Natural Resources Certificate of Restoration Application (part II) for the Well Site CNRL PeeJay D-93-H/94-A-15 (WA # 22808)

This office has received an Application for a Certificate of Restoration (CoR-Part II), and a Surface Reclamation Assessment Report for wellsite (**Never Drilled**) for the above referenced well authorization (WA # 22808) submitted by SNC-Lavalin on behalf of Canadian Natural Resources Limited on May 29th, 2017.

The reclamation inspection assessment report was reviewed and was found that the site has been fully reclaimed and the restoration of the site is satisfactory. Therefore, your application for a Certificate of Restoration is approved and a copy of the Certificate of Restoration is enclosed (Certificate # 5727).

Please note Section 41(3) of the Oil and Gas Activities Act (OGAA) and section 47 (1) of the Environmental Management Act, which respectively read:

"The issuance of a certificate of restoration does not relieve a person from any obligations under section 40 or under an order referred to in subsection (1) (b) of this section in respect of any matter that was not known to the commission at the time the certificate of restoration was issued."


And:

"A person who is responsible for remediation of a contaminated site is absolutely, retroactively and jointly and separately liable to any person or government body for reasonably incurred costs of remediation of the contaminated site, whether incurred on or off the contaminated site."

Therefore Canadian Natural Resources Limited remains liable for any contamination presently on site.

Any questions can be directed to the undersigned at (250) 794-5234

Sincerely,

A handwritten signature in black ink, appearing to read 'Taher Morsi', written over a horizontal line.

Taher Morsi, Ph.D., P.Ag
Environmental Management Officer
Operational Policy & Environment
Resource Development & Stewardship Branch
Telephone: 250-794-5234
Facsimile: 250-794-5380

E-Mail: Taher.Morsi@gov.bc.ca

cc: Trevor McConkey, SNC-Lavalin Environmental Inc, #202-10012- 97th
Avenue, Fort St John, BC, V1J5P3




**CERTIFICATION OF RESTORATION
APPLICATION FORM – PART 2**

OGC, 100 10003 110 AVE
Fort St. John, B.C. V1J 6M7
Phone: (250) 794-5200

Date Received

THIS IS AN AUDITABLE DOCUMENT

This form must be submitted under the authorities of the Oil and Gas Activities Act, s. 41, and the Environmental Management Act S.B.C. 2003, c. 53, in hardcopy, to the Oil and Gas Commission, at the address noted above. This form may only be completed by a professional or technologist registered as a member in good standing with an organization operating under an act of the British Columbia legislature.

COMMISSION USE ONLY				A
Commission File No.:	Document:	Application Fee: \$		
ADMINISTRATION				B
Well Permit No.: 22808				
Well Name: CNRL PEEJAY D-093-H/094-A-15		Well Location D-093-H/094-A-15		
Petroleum Title (Permit, Lease, Number, etc): OGC File; Not available				
Title Holder(s) (Permittee, Lessee, etc): Canadian Natural Resources Ltd				
Surface Landowner: Crown <i>(Attach Letter of Release)</i>		Surface Occupant: N/A <i>(Attach Letter of Release)</i>		
Applicant's Agent in Field: Andrew Dickinson, M.Sc., RPF., SNC-Lavalin Inc				
Name: Ryan Okada, P.Ag., P.Biol.				
Company: Canadian Natural Resources Ltd.		Position: Lead, Reclamation		
Address: Suite 2500, 855 2 nd Street		City: Calgary	Province: AB	
Postal Code: T2P 4J8	Phone: 403-386-5617	Fax: 403-514-7677	Email: ryan.okada@cnrl.com	
Agent Signature: 		Date: 24/3/2017		
RESTORATION INFORMATION				C
Description of Area(s) Restored (Location, Remote Sump, Access and other disturbed areas affiliated with this location):				
This site is located on Crown land and built but not drilled. The site consists of a lease site, access road, and remote DWDA.				
Its status is "cancelled" according to the OGC wells details sheet. The site is now suitable for a Certificate of Restoration Part 2 approval.				
Details of any areas left unrestored at Landowner's request:				
N/A				
Was "Approval to Construct" subject to any reclamation conditions? – Nothing found in OGC file.				<input type="checkbox"/> YES <input checked="" type="checkbox"/> NO
Reclamation Inspection Report included?				<input checked="" type="checkbox"/> YES <input type="checkbox"/> NO
Is this location within the Agricultural Land Reserve? If YES, attach Schedule B				<input type="checkbox"/> YES <input checked="" type="checkbox"/> NO

CERTIFICATE OF RESTORATION


CERTIFICATE NO.

5727

This is to certify that the surface of the land held in conjunction with, or incidental to, the above application is deemed to be satisfactorily restored. Despite the issuance of this Certificate, the Ministry of Environment has the authority to order further site investigation or remedial action upon inspection of the site or file. Issuance of this certificate does not relieve the Applicant of any restoration requirements for which the Applicant is subsequently held responsible by the Commission.

Approval Date:

June 12, 2017


Authorized Commission Employee

The personal information requested on this form is collected under the authority of and used for the purpose of administering the *Petroleum and Natural Gas Act* and the *Environmental Management Act*. Under certain circumstances, some information may be released subject to the provisions of the *Freedom of Information and Protection of Privacy Act*. If you have any questions about the collection, use or disclosure of this information, contact the Corporate Services Branch, Records Administrator, in Fort St. John at the address above.