

Date: November 28<sup>th</sup>, 2018

Canadian Natural Resources Ltd  
Suite 2500, 855- 2<sup>nd</sup> Street SW  
Calgary, AB T2P 4J8

Attention: Cindy Grieder, Lead Reclamation

Re: Canadian Natural Resources Certificate of Restoration Application (part II) for the Well Site CNRL Gutah B-59-A/94-H-14 (WA # 20591)

This office has received an Application for a Certificate of Restoration (CoR-Part II), and a Surface Reclamation Assessment Report for wellsite for the above referenced well authorization (WA # 20591) submitted by SynergyAspen Environmental on behalf of Canadian Natural Resources Limited on October 1<sup>st</sup> 2018.

The reclamation inspection assessment report was reviewed and was found that the site has been fully reclaimed and the restoration of the site is satisfactory. Therefore, your application for a Certificate of Restoration is approved and a copy of the Certificate of Restoration is enclosed (Certificate # 5892).

Please note Section 41(3) of the Oil and Gas Activities Act (OGAA) and section 47 (1) of the Environmental Management Act, which respectively read:

**"The issuance of a certificate of restoration does not relieve a person from any obligations under section 40 or under an order referred to in subsection (1) (b) of this section in respect of any matter that was not known to the commission at the time the certificate of restoration was issued."**


And:

**"A person who is responsible for remediation of a contaminated site is absolutely, retroactively and jointly and separately liable to any person or government body for reasonably incurred costs of remediation of the contaminated site, whether incurred on or off the contaminated site."**

Therefore Canadian Natural Resources Limited remains liable for any contamination presently on site.

Any questions can be directed to the undersigned at (250) 794-5234

Sincerely,

A handwritten signature in black ink, appearing to read 'Taher Morsi', written over a horizontal line.

---

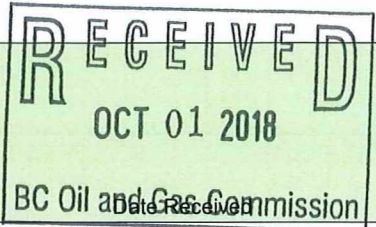
Taher Morsi, Ph.D., P.Ag  
Environmental Management Officer  
Operational Policy & Environment  
Resource Development & Stewardship Branch  
Telephone: 250-794-5234  
Facsimile: 250-794-5390

E-Mail: [Taher.Morsi@bcogc.ca](mailto:Taher.Morsi@bcogc.ca)

cc: Adrian Renneberg, Synergy Environmental Strategies Inc, 9904 106 Street, Fort  
St John, BC, V1J 1V8

**CERTIFICATION OF RESTORATION  
APPLICATION FORM – PART 2**

Physical Address: 6534 Airport Road,  
Fort St. John, B.C. V1J 4M6  
Mailing Address: Bag 2, Fort St. John, B.C.  
V1J 2B0  
Phone: (250) 794-5200



THIS IS AN AUDITABLE DOCUMENT

***This form must be submitted under the authorities of the Oil and Gas Activities Act, s. 41, and the Environmental Management Act S.B.C. 2003, c. 53, in hardcopy, to the Oil and Gas Commission, at the address noted above. This form may only be completed by a professional or technologist registered as a member in good standing with an organization operating under an act of the British Columbia legislature.***

**COMMISSION USE ONLY****A**

Commission File No. or AD No.:

Document:

**ADMINISTRATION****B**

Well Permit No.: 20591

Well Name: CNRL GUTAH B-059-A/094-H-14

Well Location: B-059-A/094-H-14

Petroleum Title (*Permit, Lease, Number, etc.*):Title Holder(s) (*Permittee, Lessee, etc.*): Canadian Natural Resources Ltd.

Surface Landowner: Crown Land

(*Attach Letter of Release*) NA

Surface Occupant: N/A

(*Attach Letter of Release*)

Applicant's Agent in Field:

Name: Adrian Renneberg

Company: SynergyAspen Environmental Inc.

Position: Environmental Client Manager

Address: 9904 106 Street

City: Fort St. John

Province: BC

Postal Code: V1J 1V8

Phone: 250-785-1030

Fax: 250-785-1034

Email: arenneberg@synergyaspen.ca

Agent Signature:

Date:

☐ \$1500 Application Fee Attached**RESTORATION INFORMATION****C**Description of Area(s) Restored (*Location, Remote Sump, Access and other disturbed areas affiliated with this location*):

The wellsite was 110 m x 110 m and was constructed on forested, Crown land. A 30 m x 40 m decking site, 60 m x 120 m remote sump and a 60 m x 80 m rig camp were associated with the well location. The wellsite was accessed via a 970 m winter access road, which followed an existing seismic line. No soil disturbance occurred on the winter access road. The wellsite and associated features were located out of the boundaries of the Agricultural Land Reserve. It is the opinion of SynergyAspen Environmental Inc. that the wellsite, access road and associated ancillary sites have been satisfactorily restored and no further work is required.

Details of any areas left unrestored at Landowner's request:

Crown Land

Was "Approval to Construct" subject to any reclamation conditions?

☐ YES ☒ NO

Reclamation Inspection Report included?

☒ YES ☐ NO

Is this location within the Agricultural Land Reserve? If YES, attach Schedule B

☐ YES ☒ NO

## CERTIFICATE OF RESTORATION


CERTIFICATE NO.

5892

This is to certify that the surface of the land held in conjunction with, or incidental to, the above application is deemed to be satisfactorily restored. Despite the issuance of this Certificate, the Ministry of Environment has the authority to order further site investigation or remedial action upon inspection of the site or file. Issuance of this certificate does not relieve the Applicant of any restoration requirements for which the Applicant is subsequently held responsible by the Commission.

Approval Date:

Nov 28, 2018

  
Authorized Commission Employee

The personal information requested on this form is collected under the authority of and used for the purpose of administering the *Petroleum and Natural Gas Act and the Environmental Management Act*. Under certain circumstances, some information may be released subject to the provisions of the *Freedom of Information and Protection of Privacy Act*. If you have any questions about the collection, use or disclosure of this information, contact the Corporate Services Branch, Records Administrator, in Fort St. John at the address above.