



Date: March 6th, 2017

Pengrowth Energy Corporation
10228-101 Avenue
Fort St John, BC V1J 2B5

Attention: Darren DuPerrier

Re: Pengrowth Corporation Certificate of Restoration Application (Part-II) for the Well Site Pengrowth Et Al HZ Beaverdam D-A38-L /94-H-16 (WA # 13978)

This office has received an Application for a Certificate of Restoration (CoR-Part II), and a Surface Reclamation Assessment Report for wellsite **(Never Drilled)** for the above referenced well authorization (WA # 13978) submitted by SNC-Lavalin Environment on behalf of Pengrowth Energy Corporation on January 18th, 2017

The operator be aware that there is another borehole WA# 1653 locate at the same location Pengrowth Et Al HZ Beaverdam D-38-L/94-H-11 (it was suspended well).

Based upon review of the information provided by the applicant, the reclamation inspection report was reviewed and was found that the site has been fully reclaimed and the restoration of the site is satisfactory. Therefore, your application for a Certificate of Restoration is approved and a copy of the Certificate of Restoration is enclosed (Certificate # 5707).

Please note Section 41(3) of the Oil and Gas Activities Act (OGAA) and section 47 (1) of the Environmental Management Act, which respectively read:

"The issuance of a certificate of restoration does not relieve a person from any obligations under section 40 or under an order referred to in subsection (1) (b) of this section in respect of any matter that was not known to the commission at the time the certificate of restoration was issued."


And:

"A person who is responsible for remediation of a contaminated site is absolutely, retroactively and jointly and separately liable to any person or government body for reasonably incurred costs of remediation of the contaminated site, whether incurred on or off the contaminated site."

Therefore potential liability related residual contamination from the subject oil and gas activity on site remains the responsibility Pengrowth Energy Corporation

Any questions can be directed to the undersigned at (250) 794-5234

Sincerely,



Taher Morsi, Ph.D., P.Ag
Environmental Management Officer
Telephone: 250-794-5234
Facsimile: 250-794-5380

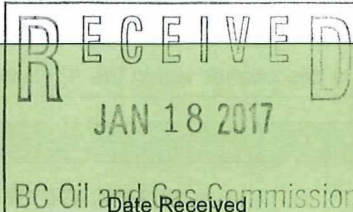
E-Mail: Taher.Morsi@bcogc.ca

cc: Kathleen Juneau, SNC-Lavalin Environmental & Water Inc, #202- 10012 97th
Avenue, Fort St John V1J 5P3



**CERTIFICATION OF RESTORATION
APPLICATION FORM – PART 2**

OGC, 100 10003 110 AVE
Fort St. John, B.C. V1J 6M7
Phone: (250) 794-5200



THIS IS AN AUDITABLE DOCUMENT

This form must be submitted under the authorities of the Oil and Gas Activities Act, s. 41, and the Environmental Management Act S.B.C. 2003, c. 53, in hardcopy, to the Oil and Gas Commission, at the address noted above. This form may only be completed by a professional or technologist registered as a member in good standing with an organization operating under an act of the British Columbia legislature.

COMMISSION USE ONLY

A

Commission File No.: Document: Application Fee: \$

ADMINISTRATION

B

Well Permit No.: **13978**

Well Name: **PENGROWTH ET AL HZ BEAVERDAM D-A038-L/094-A-16**

Well Location **D-A038-L/094-A-16**

Petroleum Title (Permit, Lease, Number, etc): **OGC File; Not available**

Title Holder(s) (Permittee, Lessee, etc): **Pengrowth Energy Corporation**

Surface Landowner: **Crown**

(Attach Letter of Release)

Surface Occupant: **N/A**

(Attach Letter of Release)

Applicant's Agent in Field: **SNC-Lavalin Inc. #202, 10012 – 97th Avenue, Fort St John, BC, V1J 5P3**

Name: **Darren DuPerrier,**

Company: **Pengrowth Energy Corporation**

Position: **Environmental Advisor.**

Address: **2100, 222 Third Avenue SW**

City: **Calgary**

Address: **2100, 222 Third Avenue SW**

Postal Code: **T2P 0B4**

Phone: **403 269 5036**

Postal Code: **T2P 0B4**

Phone: **403 269 5036**

Agent Signature: 

Date: **22/Dec/2016**

RESTORATION INFORMATION

C

Description of Area(s) Restored (Location, Remote Sump, Access and other disturbed areas affiliated with this location):

This site is located on Crown land and built but not drilled. The site consists of a lease site, and borrow pit.

Its status is "cancelled". The site is now suitable for a Certificate of Restoration Part 2 approval.

Details of any areas left unrestored at Landowner's request:

N/A

Was "Approval to Construct" subject to any reclamation conditions? – Nothing found in OGC file.

☐ YES ☒ NO

Reclamation Inspection Report included?

☒ YES ☐ NO

Is this location within the Agricultural Land Reserve? If YES, attach Schedule B

☐ YES ☒ NO

APPROVAL – FOR COMMISSION USE ONLY

D

CERTIFICATE OF RESTORATION


CERTIFICATE NO.

5707

This is to certify that the surface of the land held in conjunction with, or incidental to, the above application is deemed to be satisfactorily restored. Despite the issuance of this Certificate, the Ministry of Environment has the authority to order further site investigation or remedial action upon inspection of the site or file. Issuance of this certificate does not relieve the Applicant of any restoration requirements for which the Applicant is subsequently held responsible by the Commission.

Approval Date:

March 6, 2017



Authorized Commission Employee

The personal information requested on this form is collected under the authority of and used for the purpose of administering the *Petroleum and Natural Gas Act* and the *Environmental Management Act*. Under certain circumstances, some information may be released subject to the provisions of the *Freedom of Information and Protection of Privacy Act*. If you have any questions about the collection, use or disclosure of this information, contact the Corporate Services Branch, Records Administrator, in Fort St. John at the address above.