

Date: December 6<sup>th</sup>, 2018

TAQA North Ltd  
2100, 308-4<sup>th</sup> Avenue SW  
Calgary, AB T2P 0H7

Attention: Wes Bell, Northern Environmental Coordinator

Re: TAQA North Certificate of Restoration Application (Part-II) for the Well Site TAQA North Chinchaga C-11-G/94-H-8 (WA # 13705)

This office has received an Application for a Certificate of Restoration (CoR-Part II), and a Surface Reclamation Assessment Report for wellsite the above referenced well authorization (WA # 13705) submitted by TerraLogix Solutions Inc. on behalf of TAQA North Ltd on November 29<sup>th</sup>, 2018.

Based upon review of the information provided by the applicant, the reclamation inspection assessment report was reviewed and was found that the site has been fully reclaimed and the restoration of the site is satisfactory. Therefore, your application for a Certificate of Restoration is approved and a copy of the Certificate of Restoration is enclosed (Certificate # 5916).

Please note Section 41(3) of the Oil and Gas Activities Act (OGAA) and section 47 (1) of the Environmental Management Act, which respectively read:

**"The issuance of a certificate of restoration does not relieve a person from any obligations under section 40 or under an order referred to in subsection (1) (b) of this section in respect of any matter that was not known to the commission at the time the certificate of restoration was issued."**


And:

**"A person who is responsible for remediation of a contaminated site is absolutely, retroactively and jointly and separately liable to any person or government body for reasonably incurred costs of remediation of the contaminated site, whether incurred on or off the contaminated site."**

Therefore TAQA North Ltd remains liable for any contamination presently on site.

Any questions can be directed to the undersigned at (250) 794-5234

Sincerely,

A handwritten signature in dark ink, appearing to read 'Taher Morsi', with a horizontal line extending from the left side of the first name.

---

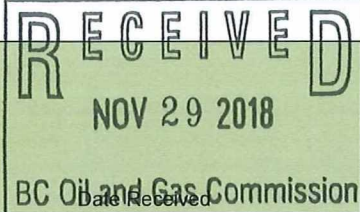
Taher Morsi, Ph.D., P.Ag

Environmental Management Officer  
Operational Policy & Environment  
Resource Development & Stewardship Branch  
Telephone: 250-794-5234  
Facsimile: 250-794-5390  
E-Mail: [Taher.Morsi@bcogc.ca](mailto:Taher.Morsi@bcogc.ca)

cc: Jody Stevens, TerraLogix Solutions Inc., #323, 3750- 46 Ave S.E., Calgary, AB  
T2B0L1


**CERTIFICATION OF RESTORATION  
APPLICATION FORM – PART 2**

Physical Address: 6534 Airport Road,  
Fort St. John, B.C. V1J 4M6  
Mailing Address: Bag 2, Fort St. John, B.C.  
V1J 2B0  
Phone: (250) 794-5200



THIS IS AN AUDITABLE DOCUMENT

*This form must be submitted under the authorities of the Oil and Gas Activities Act, s. 41, and the Environmental Management Act S.B.C. 2003, c. 53, in hardcopy, to the Oil and Gas Commission, at the address noted above. This form may only be completed by a professional or technologist registered as a member in good standing with an organization operating under an act of the British Columbia legislature.*

COMMISSION USE ONLY			A
Commission File No. or AD No.:		Document:	
ADMINISTRATION			B
Well Permit No.: <b>13705</b>			
Well Name: <b>TAQA NORTH CHINCHAGA C-011-G/094-H-08</b>		Well Location <b>C-011-G/094-H-08</b>	
Petroleum Title (Permit, Lease, Number, etc): 48415			
Title Holder(s) (Permittee, Lessee, etc): TAQA North Ltd. (100%)			
Surface Landowner: BC Oil and Gas Commission <i>(Attach Letter of Release)</i>		Surface Occupant: N/A <i>(Attach Letter of Release)</i>	
Applicant's Agent in Field			
Name: Jody Stevens, P.Ag.			
Company: Terralogix Solutions Inc.		Position Senior Manager	
Address: 323, 3750 46 Ave SE		City: Calgary	Province: Alberta
Postal Code: T2B 0L1	Phone: 403-217-7787	Fax: 403-217-7709	Email: jody.stevens@terralogix.ca
Agent Signature: 			Date: November 13, 2018
<input checked="" type="checkbox"/> \$1500 Application Fee Attached Yes			

RESTORATION INFORMATION		C
Description of Area(s) Restored (Location, Remote Sump, Access and other disturbed areas affiliated with this location):		
The landscape, soils, and vegetation on the wellsite and access road have been reclaimed to the equivalent land capability of the surrounding area and have met the Reclamation Assessment Criteria standards.		
Wellsite: 1.44 ha (120 m x 120 m)		
Access Road: 0.10 ha (100 m x 10 m)		
Details of any areas left unrestored at Landowner's request:		
None.		
Was "Approval to Construct" subject to any reclamation conditions?		
		<input type="checkbox"/> YES <input checked="" type="checkbox"/> NO
Reclamation Inspection Report included?		
		<input checked="" type="checkbox"/> YES <input type="checkbox"/> NO
Is this location within the Agricultural Land Reserve? If YES, attach Schedule B		
		<input type="checkbox"/> YES <input checked="" type="checkbox"/> NO

## CERTIFICATE OF RESTORATION

CERTIFICATE NO.

5916

This is to certify that the surface of the land held in conjunction with, or incidental to, the above application is deemed to be satisfactorily restored. Despite the issuance of this Certificate, the Ministry of Environment has the authority to order further site investigation or remedial action upon inspection of the site or file. Issuance of this certificate does not relieve the Applicant of any restoration requirements for which the Applicant is subsequently held responsible by the Commission.

Approval Date:

Dec 7<sup>th</sup>, 2018

Authorized Commission Employee

The personal information requested on this form is collected under the authority of and used for the purpose of administering the *Petroleum and Natural Gas Act* and the *Environmental Management Act*. Under certain circumstances, some information may be released subject to the provisions of the *Freedom of Information and Protection of Privacy Act*. If you have any questions about the collection, use or disclosure of this information, contact the Corporate Services Branch, Records Administrator, in Fort St. John at the address above.