

Date: February 7th, 2019

fu
↓
cc
Canadian Natural Resources Ltd
Suite 2500, 855- 2nd Street SW
Calgary, AB T2P 4J8

Attention: Cindy Grieder, Lead Reclamation

Re: Canadian Natural Resources Certificate of Restoration Application (part II) for the Well Site CNRL Et Al Ring B-46-C/94-h-16 (WA # 7240)

This office has received an Application for a Certificate of Restoration (CoR-Part II), and a Surface Reclamation Assessment Report for wellsite for the above referenced well authorization (WA # 7240) submitted by SynergyAspen Environmental on behalf of Canadian Natural Resources Limited on December 19th, 2018.

Based upon review of the information provided by the applicant, the reclamation inspection assessment report was reviewed and was found that the site has been fully reclaimed and the restoration of the site is satisfactory. Therefore, your application for a Certificate of Restoration is approved and a copy of the Certificate of Restoration is enclosed (Certificate # 5956).

Please note Section 41(3) of the Oil and Gas Activities Act (OGAA) and section 47 (1) of the Environmental Management Act, which respectively read:

"The issuance of a certificate of restoration does not relieve a person from any obligations under section 40 or under an order referred to in subsection (1) (b) of this section in respect of any matter that was not known to the commission at the time the certificate of restoration was issued."


And:

"A person who is responsible for remediation of a contaminated site is absolutely, retroactively and jointly and separately liable to any person or government body for reasonably incurred costs of remediation of the contaminated site, whether incurred on or off the contaminated site."

Therefore Canadian Natural Resources Limited remains liable for any contamination presently on site.

Any questions can be directed to the undersigned at (250) 794-5234

Sincerely,

A handwritten signature in black ink, appearing to read 'Taher Morsi', with a horizontal line extending to the left.


Taher Morsi, Ph.D., P.Ag
Environmental Management Officer
Operational Policy & Environment
Resource Development & Stewardship Branch
Telephone: 250-794-5234
Facsimile: 250-794-5390

E-Mail: Taher.Morsi@bcogc.ca

cc: Adrian Renneberg, Synergy Environmental Strategies Inc, 9904 106 Street, Fort
St John, BC, V1J 1V8

**CERTIFICATION OF RESTORATION
APPLICATION FORM – PART 2**

Physical Address: 6534 Airport Road,
Fort St. John, B.C. V1J 4M6
Mailing Address: Bag 2, Fort St. John, B.C.
V1J 2B0
Phone: (250) 794-5200



THIS IS AN AUDITABLE DOCUMENT

This form must be submitted under the authorities of the Oil and Gas Activities Act, s. 41, and the Environmental Management Act S.B.C. 2003, c. 53, in hardcopy, to the Oil and Gas Commission, at the address noted above. This form may only be completed by a professional or technologist registered as a member in good standing with an organization operating under an act of the British Columbia legislature.

COMMISSION USE ONLY**A**

Commission File No. or AD No.:

Document:

ADMINISTRATION**B**

Well Permit No.: 07240

Well Name: CNRL RING B- 046-C/094-H-16

Well Location: b- 046-C/094-H-16

Petroleum Title (Permit, Lease, Number, etc):

Title Holder(s) (Permittee, Lessee, etc): Canadian Natural Resources Ltd.

Surface Landowner: Crown Land

Surface Occupant: N/A

(Attach Letter of Release) NA

(Attach Letter of Release)

Applicant's Agent in Field: Duncan McLeod

Name: Adrian Renneberg

Company: SynergyAspen Environmental Inc.

Position: Environmental Client Manager

Address: 9904 106 Street

City: Fort St. John

Province: BC

Postal Code: V1J 1V8

Phone: 250-785-1030

Fax: 250-785-1034

Email: areneberg@synergyaspen.ca

Agent Signature: *Adrian Renneberg*Date: *Dec 19/18*☒ \$1500 Application Fee Attached**RESTORATION INFORMATION****C**

Description of Area(s) Restored (Location, Remote Sump, Access and other disturbed areas affiliated with this location):

The wellsite was 110 m x 110 m and was constructed on forested, Crown land. The wellsite was accessed via an existing seismic line connecting to the Fontas high-grade road. No soil disturbance occurred on the winter access road. A temporary camp site was constructed adjacent to the southeast corner of the wellsite. No other ancillary sites were associated with the well location. The wellsite was located out of the boundaries of the Agricultural Land Reserve. It is the opinion of SynergyAspen Environmental Inc. that the wellsite and associated access road have been satisfactorily restored and no further work is required.

Details of any areas left unrestored at Landowner's request:

Crown Land

Was "Approval to Construct" subject to any reclamation conditions?

☐ YES ☒ NO

Reclamation Inspection Report included?

☒ YES ☐ NO

Is this location within the Agricultural Land Reserve? If YES, attach Schedule B

☐ YES ☒ NO

APPROVAL – FOR COMMISSION USE ONLY

D

CERTIFICATE OF RESTORATION


CERTIFICATE NO.

5956

This is to certify that the surface of the land held in conjunction with, or incidental to, the above application is deemed to be satisfactorily restored. Despite the issuance of this Certificate, the Ministry of Environment has the authority to order further site investigation or remedial action upon inspection of the site or file. Issuance of this certificate does not relieve the Applicant of any restoration requirements for which the Applicant is subsequently held responsible by the Commission.

Approval Date:

Feb 7, 2019


Authorized Commission Employee

The personal information requested on this form is collected under the authority of and used for the purpose of administering the *Petroleum and Natural Gas Act and the Environmental Management Act*. Under certain circumstances, some information may be released subject to the provisions of the *Freedom of Information and Protection of Privacy Act*. If you have any questions about the collection, use or disclosure of this information, contact the Corporate Services Branch, Records Administrator, in Fort St. John at the address above.